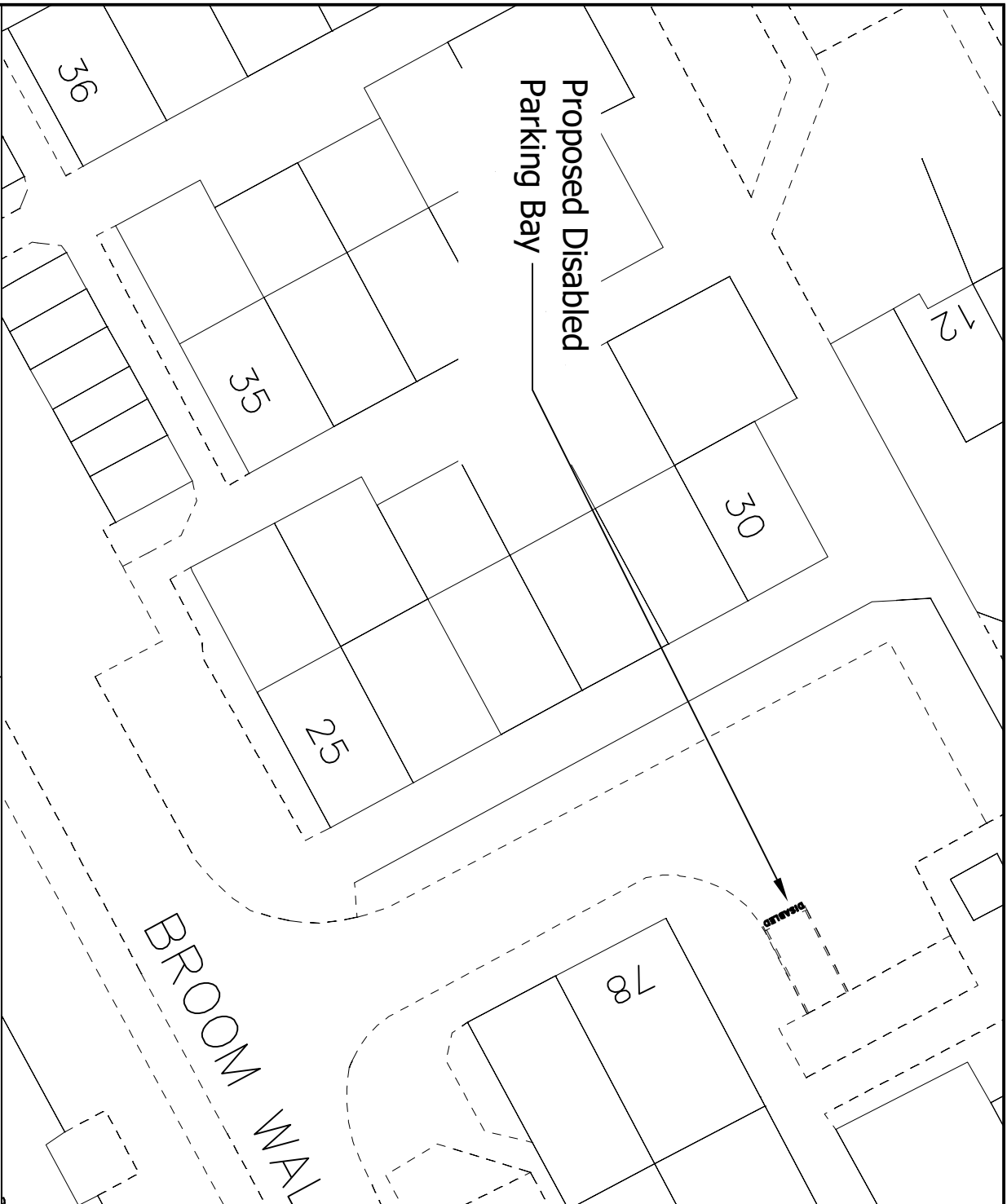


**Proposed Disabled
Parking Bay**



DRAWING NAME:- TRS/DIS/3105

Based upon the Ordnance Survey mapping with the permission of the Controller of Her Majesty's Stationery Office © Crown copyright. Unauthorized reproduction infringes Crown copyright and may lead to prosecution or civil proceedings. Licence No.: LA09052L

WEST LOTHIAN COUNCIL

OPERATIONAL SERVICES

ROADS & TRANSPORTATION MANAGER
WHITTEHILL SERVICE CENTRE
BATHGATE EH48 2EP
TEL 01506 280000

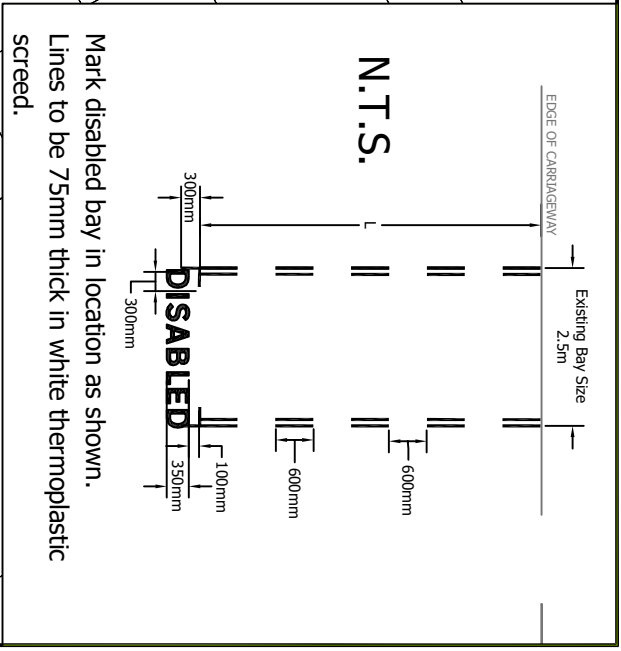
TRANSPORTATION
ROAD SAFETY &
TRAFFIC MANAGEMENT

Proposed Disabled Parking Bay

Broom Walk
Livingston

DATE:- 20/10/17
SCALE:- NTS
DRAWN BY:- N. Bryden
CHECKED BY:-

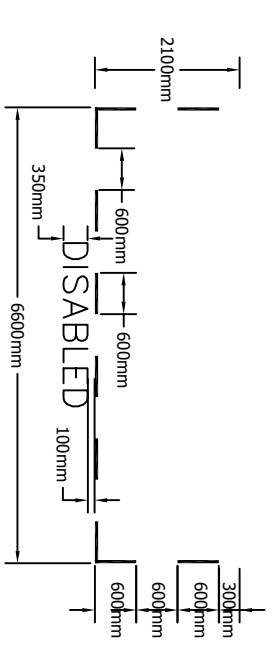
Dwg. No.:- TRS/DIS/3105



Proposed Disabled
Parking Bay

disabled

ALMOND ROAD



Mark disabled bay in location as shown.
Lines to be 75mm thick in white thermoplastic
screed.

N.T.S.

DATA LABEL:- TRS/DIS/3121



Based upon the Ordnance Survey mapping with the permission of the
Controller of Her Majesty's Stationery Office © Crown copyright. Unauthorized
reproduction infringes Crown copyright and may lead to prosecution or civil
proceedings.
Licence No.: 100037194

ROADS & TRANSPORTATION MANAGER
WHITEHILL SERVICE CENTRE
WHITEHILL INDUSTRIAL ESTATE
BATHGATE EH48 2EP
TEL 01506 282351

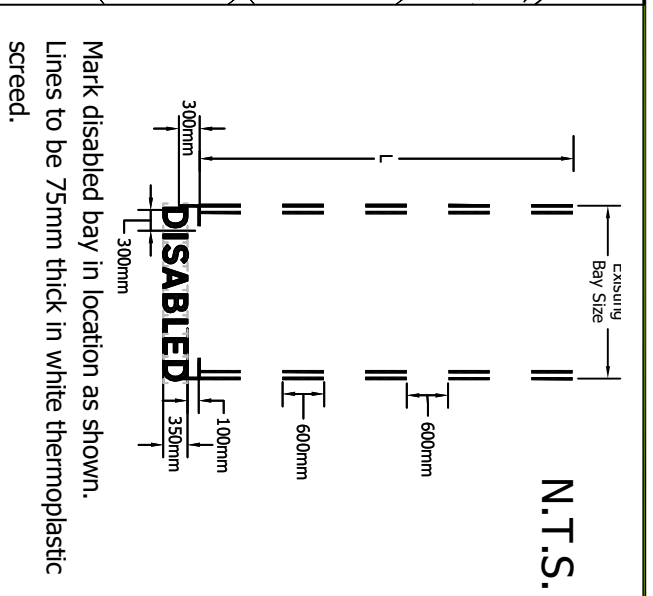
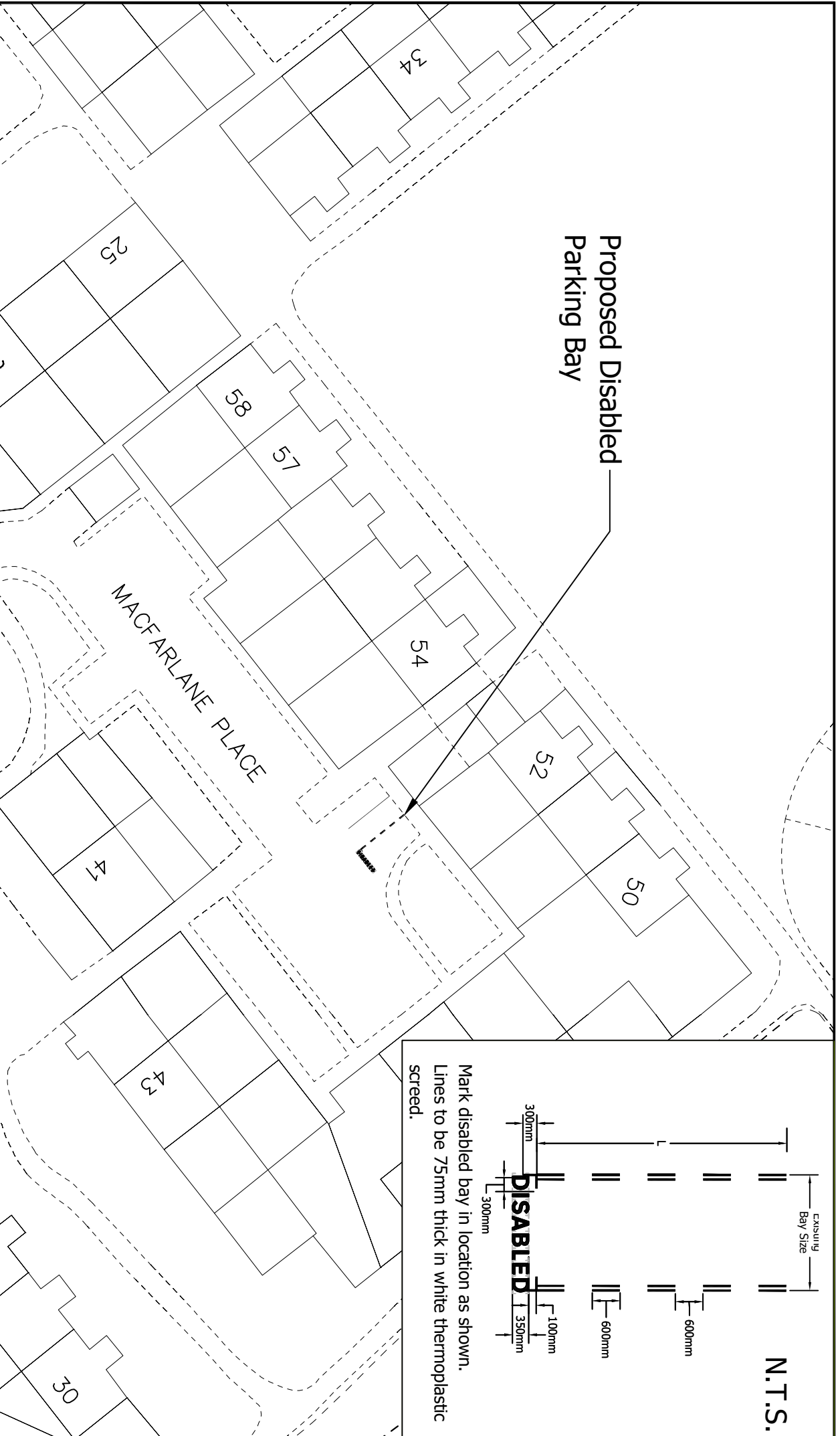
WEST LOTHIAN COUNCIL
OPERATIONAL SERVICES

TRANSPORTATION
ROAD SAFETY &
TRAFFIC MANAGEMENT

Proposed Disabled Parking Bay
10 Almond Road
Blackburn

DATE:- 23/09/19
SCALE:- NTS
DRAWN BY:- E. M. Kerr
CHECKED BY:-
Drg. No.:- TRS/DIS/3121

Proposed Disabled
Parking Bay



DATA LABEL:- TRS/DIS/3226

N
Based upon the Ordnance Survey mapping with the permission of the Controller of Her Majesty's Stationery Office © Crown copyright. Unauthorized reproduction infringes Crown copyright and may lead to prosecution or civil proceedings.
Licence No.: 100037194

WEST LOTHIAN COUNCIL
OPERATIONAL SERVICES

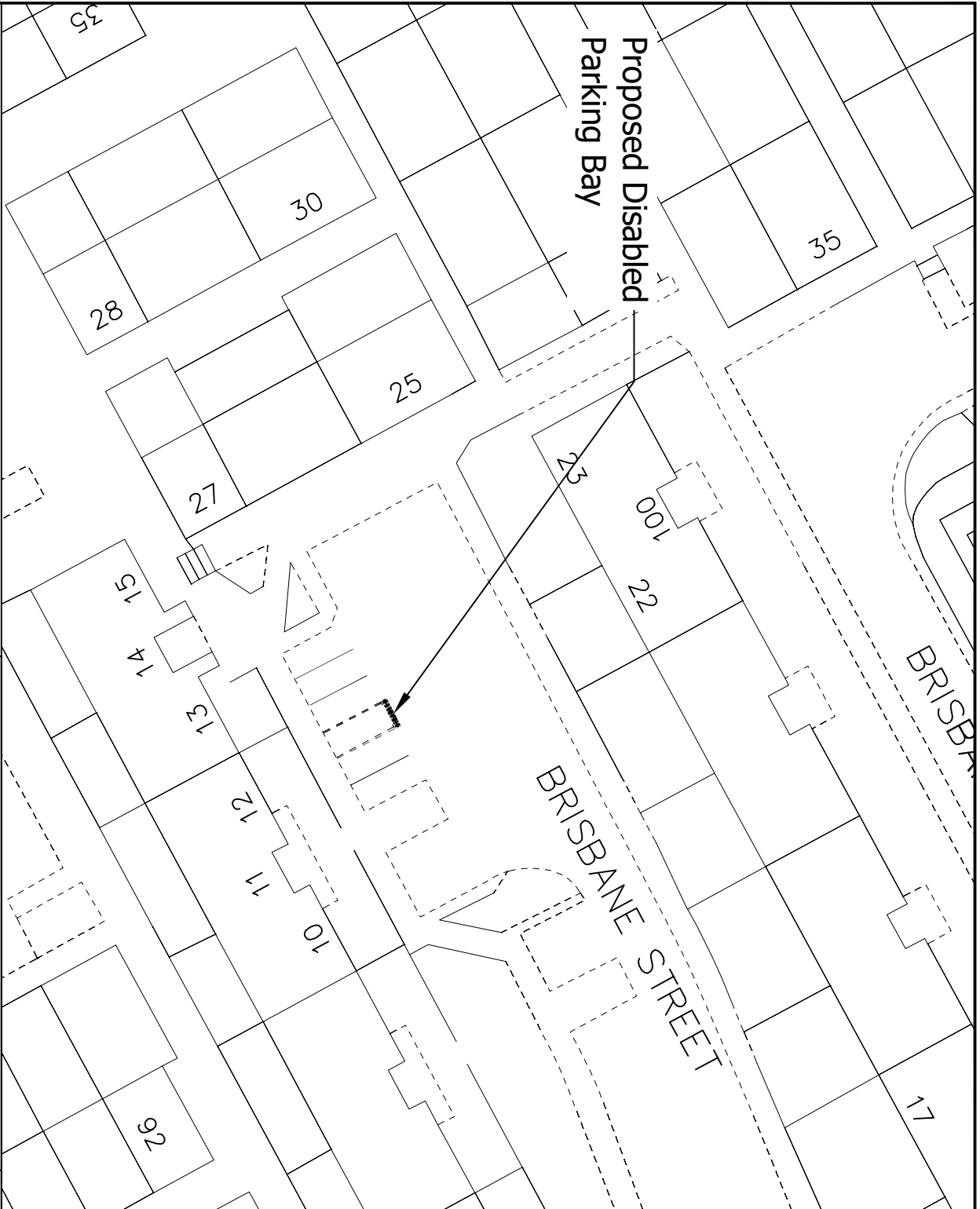
ROADS & TRANSPORTATION MANAGER
WHITEHILL SERVICE CENTRE
WHITEHILL INDUSTRIAL ESTATE
BATHGATE EH48 2EP
TEL 01506 282351

TRANSPORTATION
ROAD SAFETY &
TRAFFIC MANAGEMENT

Proposed Disabled Parking Bay
52 Macfarlane Place
Uphall

DATE:- 12/11/19
SCALE:- NTS
Drg. No.:- TRS/DIS/3226

DRAWN BY:- E. M. Kerr
CHECKED BY:-



DATA LABEL:- TRS/DIS/3236



Based upon the Ordnance Survey mapping with the permission of the Controller of Her Majesty's Stationery Office © Crown copyright. Unauthorized reproduction infringes Crown copyright and may lead to prosecution or civil proceedings.
Licence No.: 100037194

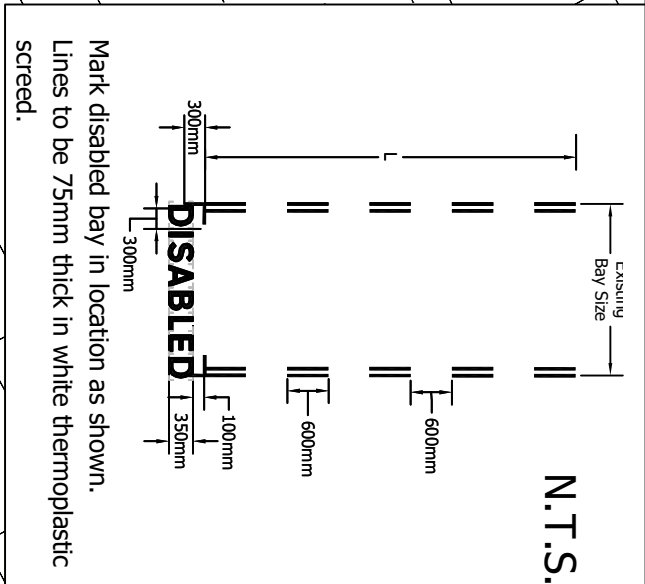
ROADS & TRANSPORTATION MANAGER
WHITEHILL SERVICE CENTRE
BATHGATE EH48 2EP
TEL 01506 282351

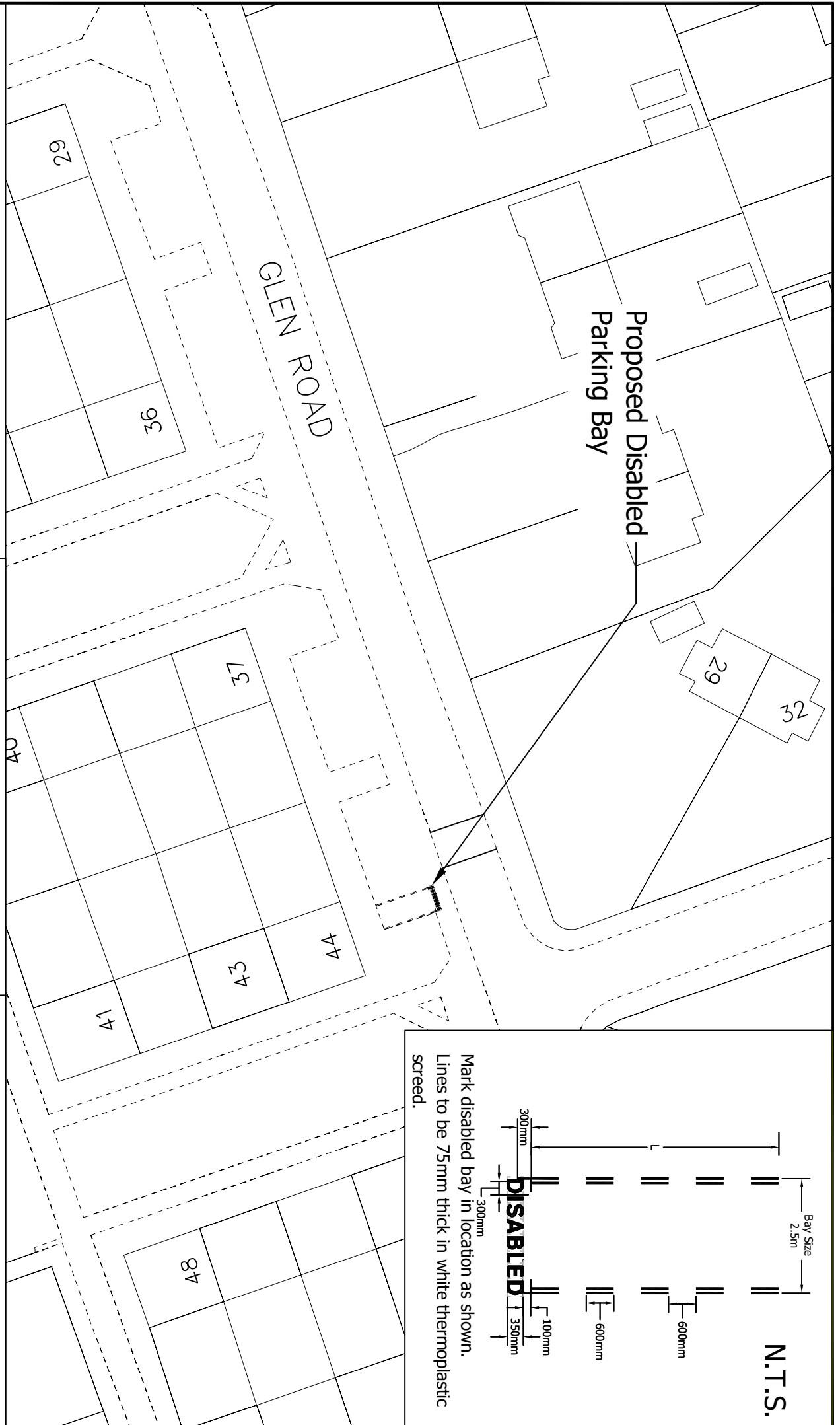
WEST LOTHIAN COUNCIL
OPERATIONAL SERVICES

TRANSPORTATION
ROAD SAFETY &
TRAFFIC MANAGEMENT

Proposed Disabled Parking Bay
12 Brisbane Street
Livingston

DATE:- 18/11/19
SCALE:- NTS
DRAWN BY:- E. M. Kerr
CHECKED BY:-
Drg. No.:- TRS/DIS/3236 Rev





DATA LABEL:- TRS/DIS/3237

WEST LOTHIAN COUNCIL
OPERATIONAL SERVICES

Proposed Disabled Parking Bay
43 Glen Road
Livingston



Based upon the Ordnance Survey mapping with the permission of the Controller of Her Majesty's Stationery Office © Crown copyright. Unauthorized reproduction infringes Crown copyright and may lead to prosecution or civil proceedings.
Licence No.: 100037194

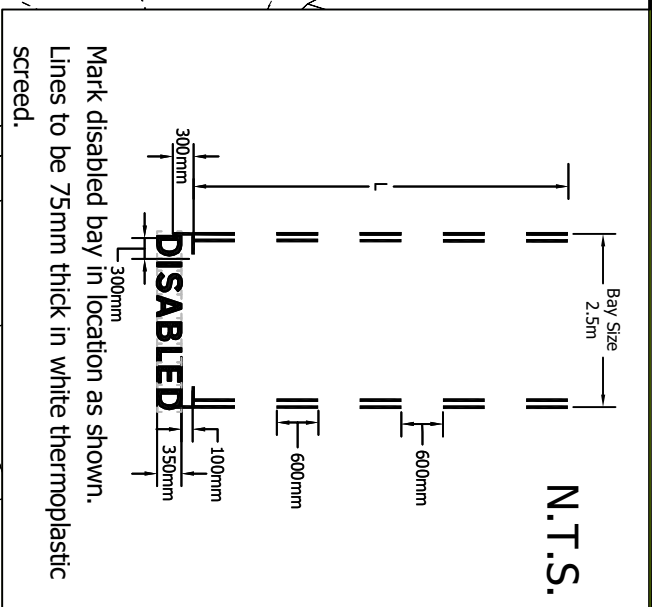
ROADS & TRANSPORTATION MANAGER
WHITEHILL SERVICE CENTRE
WHITEHILL INDUSTRIAL ESTATE
BATHGATE EH48 2EP
TEL 01506 282351

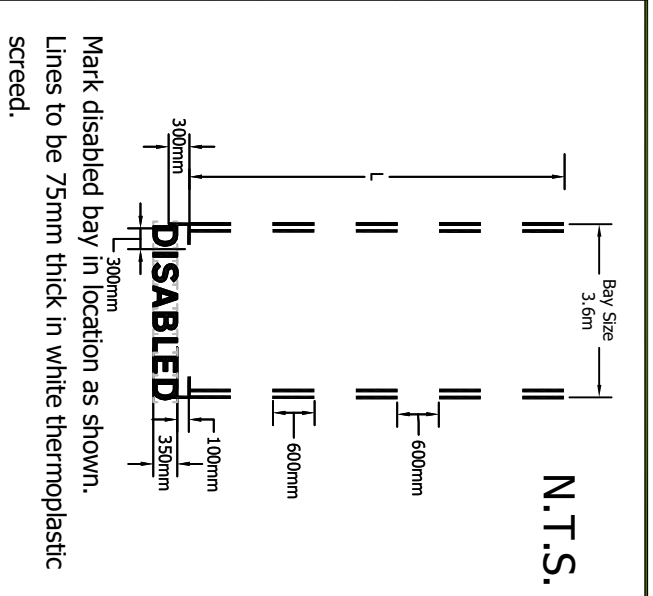
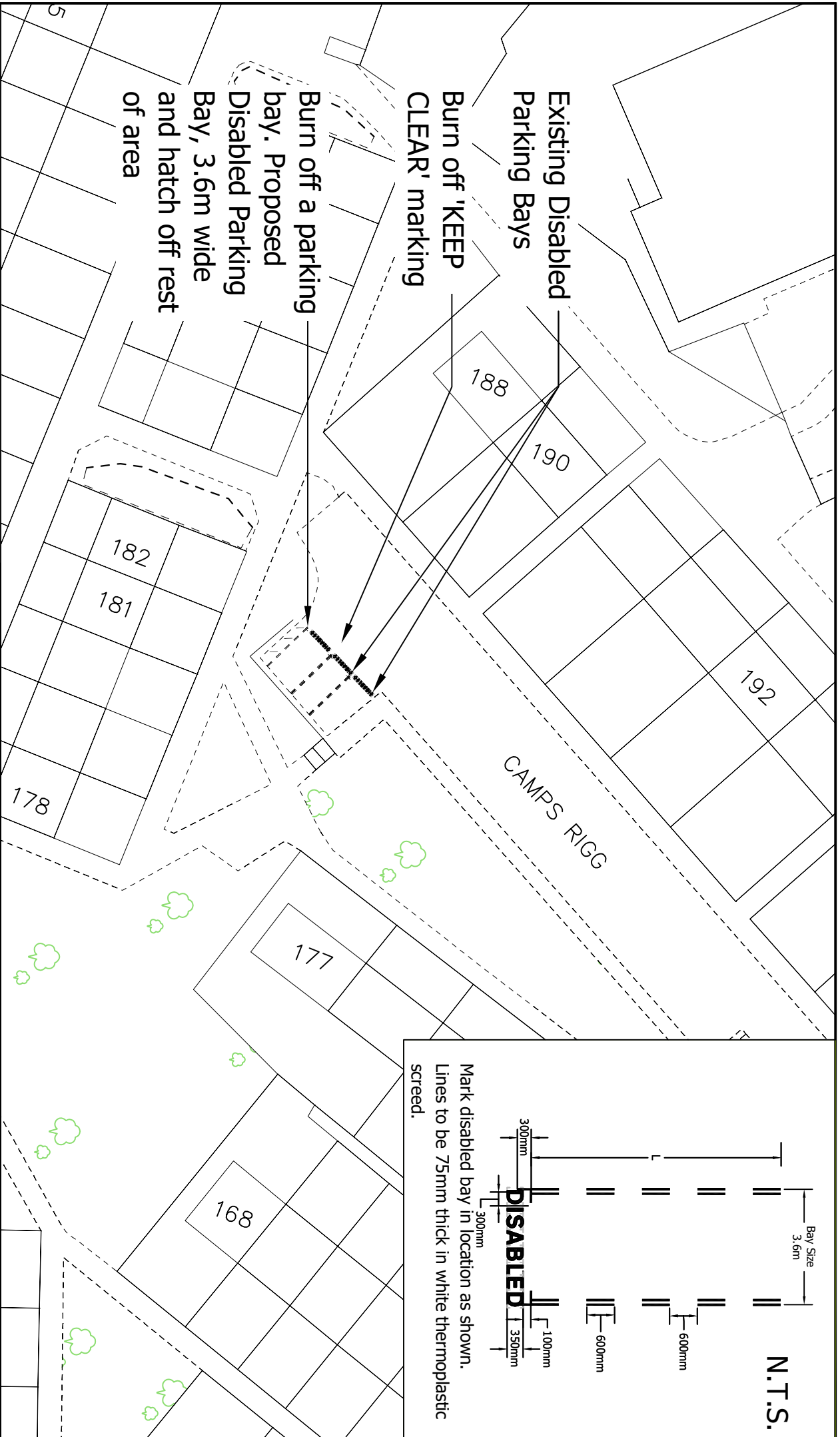
TRANSPORTATION
ROAD SAFETY &
TRAFFIC MANAGEMENT

DATE:- 18/11/19
SCALE:- NTS

DRAWN BY:- E. M. Kerr
CHECKED BY:-

Drg. No.:- TRS/DIS/3237 Rev





DATA LABEL:- TRS/DIS/3247



Based upon the Ordnance Survey mapping with the permission of the Controller of Her Majesty's Stationery Office © Crown copyright. Unauthorized reproduction infringes Crown copyright and may lead to prosecution or civil proceedings.
Licence No.: 100037194

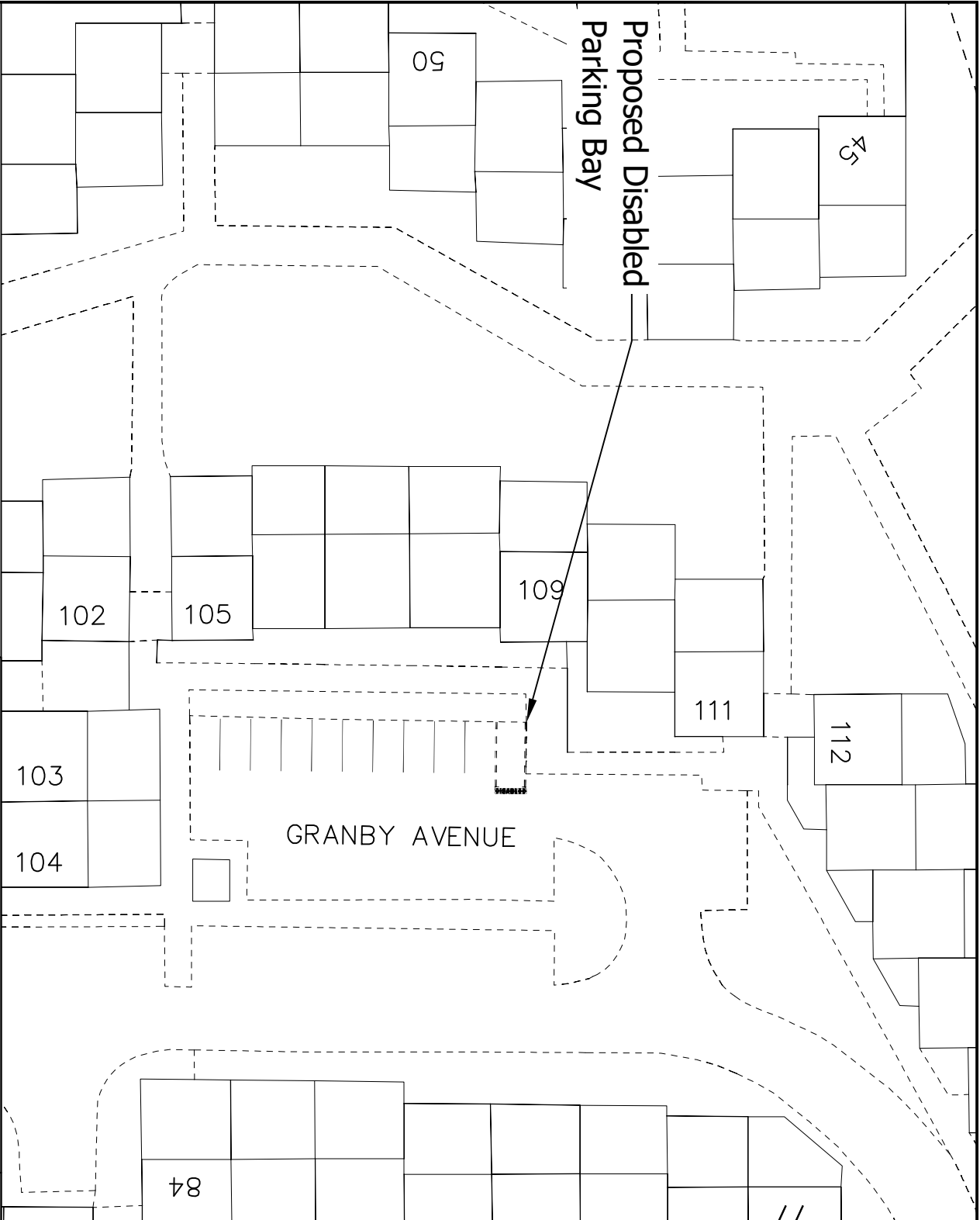
WEST LOTHIAN COUNCIL
OPERATIONAL SERVICES

ROADS & TRANSPORTATION MANAGER
WHITEHILL SERVICE CENTRE
WHITEHILL INDUSTRIAL ESTATE
BATHGATE EH48 2EP
TEL 01506 282351

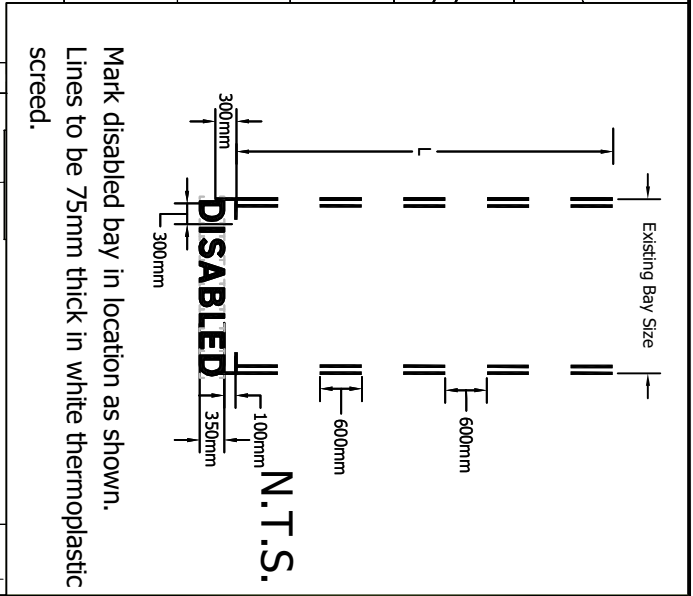
TRANSPORTATION
ROAD SAFETY &
TRAFFIC MANAGEMENT

Proposed Disabled Parking Bay
181 Camps Rigg
Livingston

DATE:- 12/11/19
SCALE:- NTS
DRAWN BY:- E. M. Kerr
CHECKED BY:-
Drg. No.:- TRS/DIS/3247



**Proposed Disabled
Parking Bay**



DATA LABEL:- TRS/DIS/3188

WEST LOTHIAN COUNCIL
OPERATIONAL SERVICES

Proposed Disabled Parking Bay
109 Granby Avenue
Howden



Based upon the Ordnance Survey mapping with the permission of the
Controller of Her Majesty's Stationery Office © Crown copyright. Unauthorized
reproduction infringes Crown copyright and may lead to prosecution or civil
proceedings.
Licence No.: 100037194

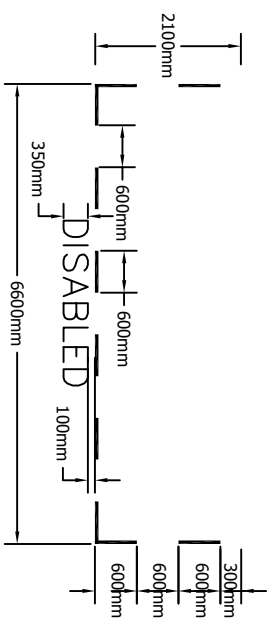
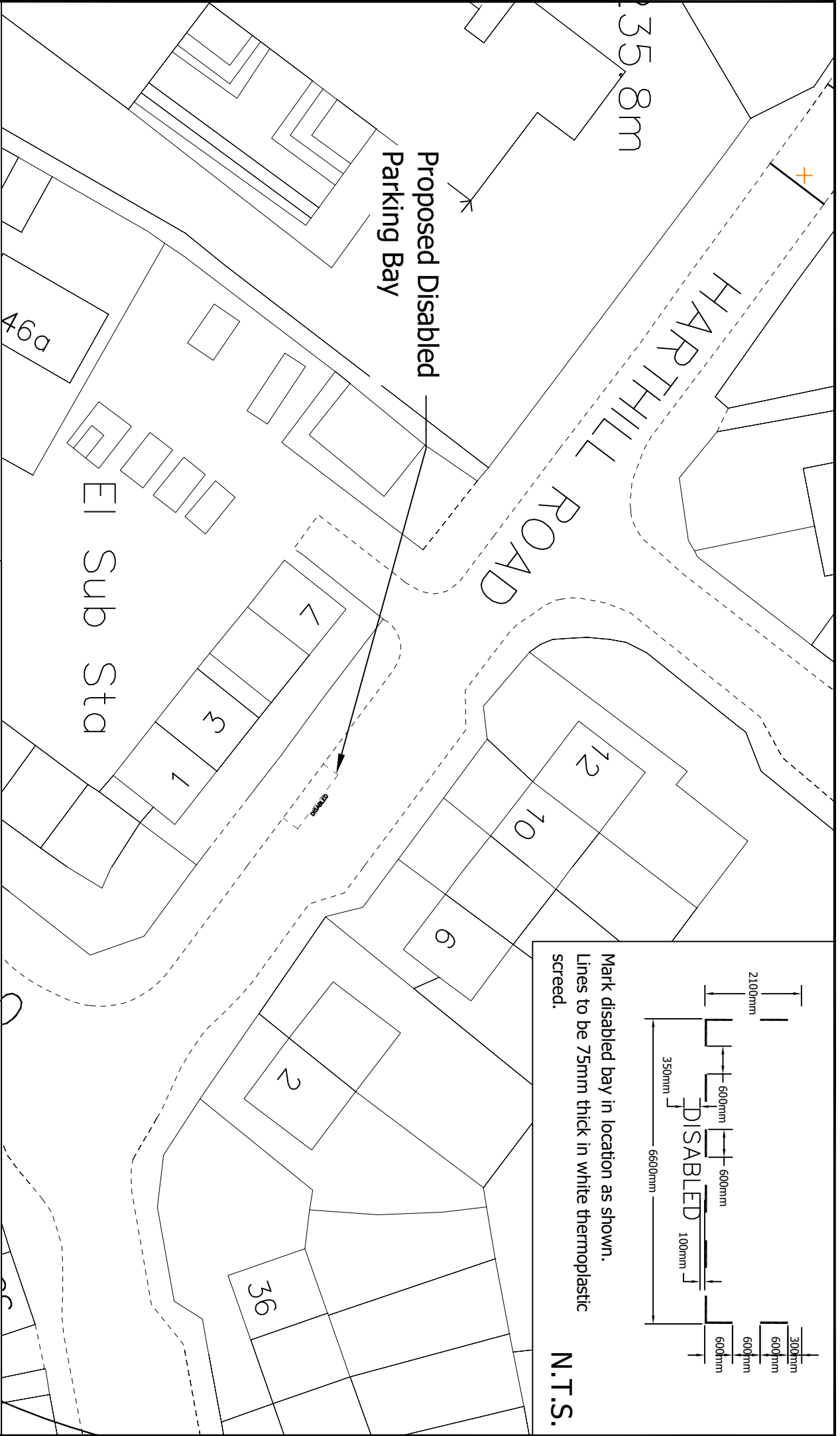
ROADS & TRANSPORTATION MANAGER
WHITEHILL SERVICE CENTRE
BATHGATE EH48 2EP
TEL 01506 282351

TRANSPORTATION
ROAD SAFETY &
TRAFFIC MANAGEMENT

DATE:- **26/08/19**
SCALE:- **NTS**

DRG. No.:- **TRS/DIS/3188**

DRAWN BY:- **E. M. Kerr**
CHECKED BY:-




Mark disabled bay in location as shown.
 Lines to be 75mm thick in white thermoplastic screed.

N.T.S.

DATA LABEL:- TRS/DIS/3193

WEST LOTHIAN COUNCIL
 OPERATIONAL SERVICES

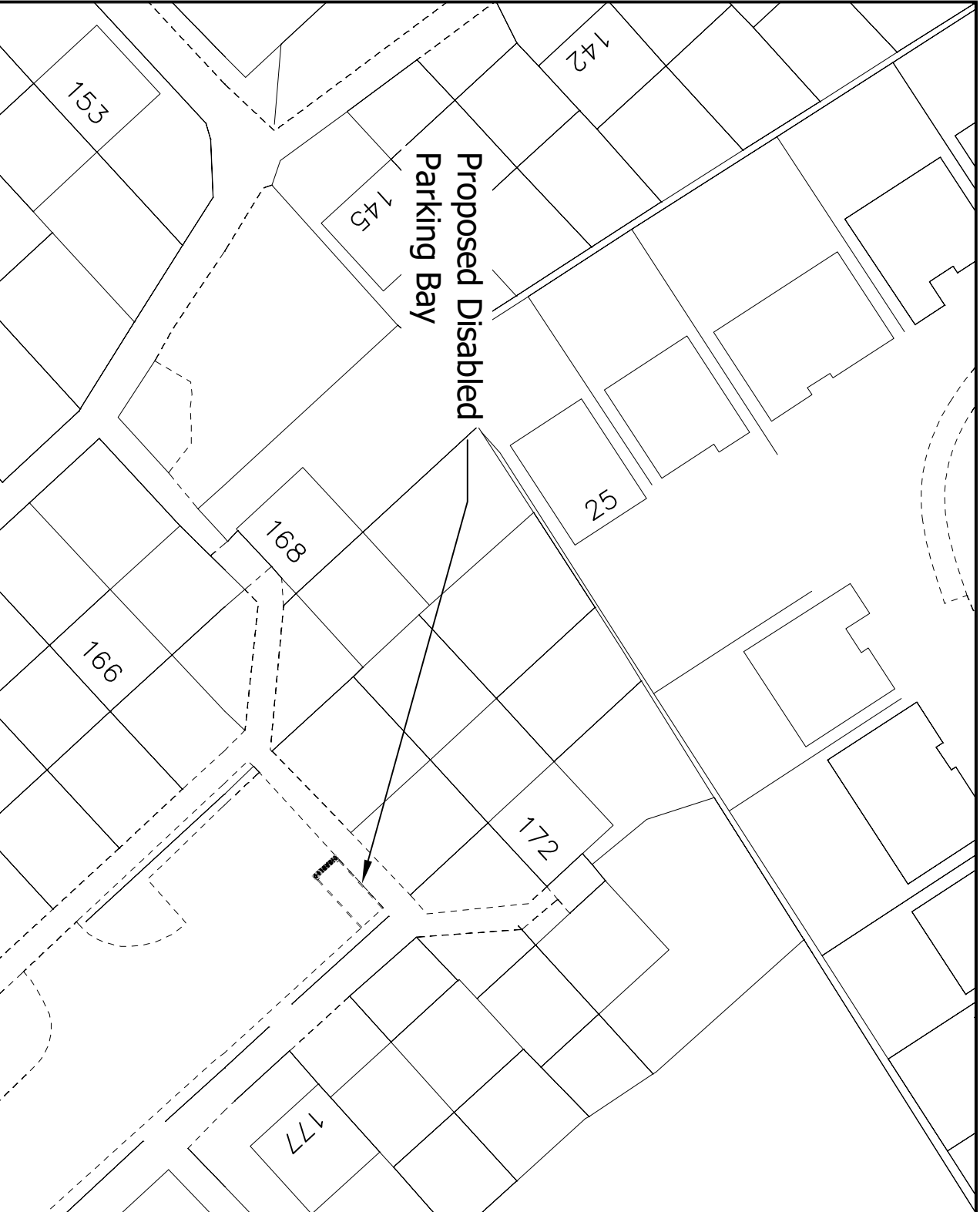
Proposed Disabled Parking Bay
 3 Harthill Road
 Faudhouse

 N
 Based upon the Ordnance Survey mapping with the permission of the
 Controller of Her Majesty's Stationery Office © Crown copyright. Unauthorized
 reproduction infringes Crown copyright and may lead to prosecution or civil
 proceedings.
 Licence No.: 100037194

ROADS & TRANSPORTATION MANAGER
 WHITEHILL SERVICE CENTRE
 WHITEHILL INDUSTRIAL ESTATE
 BATHGATE EH48 2EP
 TEL 01506 282351

TRANSPORTATION
 ROAD SAFETY &
 TRAFFIC MANAGEMENT

DATE:- 23/08/19	DRAWN BY:- E. M. Kerr
SCALE:- NTS	CHECKED BY:-
Drg. No.:- TRS/DIS/3193	



**Proposed Disabled
Parking Bay**

DATA LABEL:- TRS/DIS/3194

N
Based upon the Ordnance Survey mapping with the permission of the
Controller of Her Majesty's Stationery Office © Crown copyright. Unauthorised
reproduction infringes Crown copyright and may lead to prosecution or civil
proceedings.
Licence No.: 100037194

**WEST LOTHIAN COUNCIL
OPERATIONAL SERVICES**

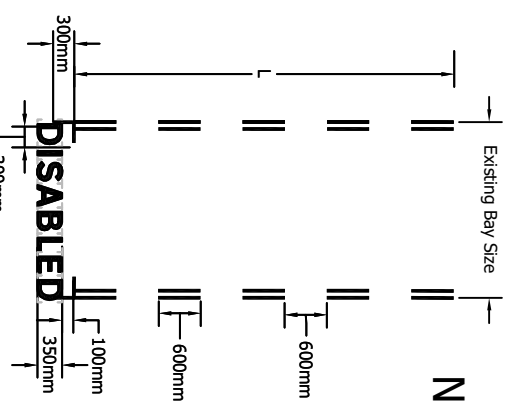
**ROADS & TRANSPORTATION MANAGER
WHITEHILL SERVICE CENTRE
WHITEHILL INDUSTRIAL ESTATE
BATHGATE EH48 2EP
TEL 01506 282351**

**TRANSPORTATION
ROAD SAFETY &
TRAFFIC MANAGEMENT**

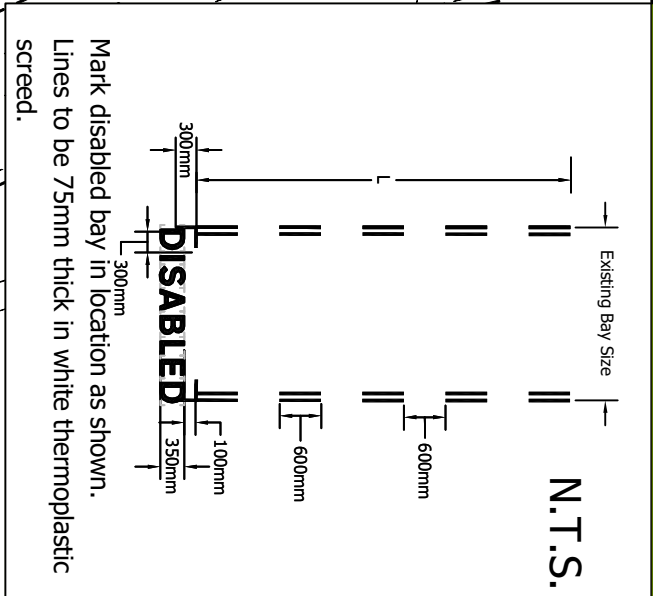
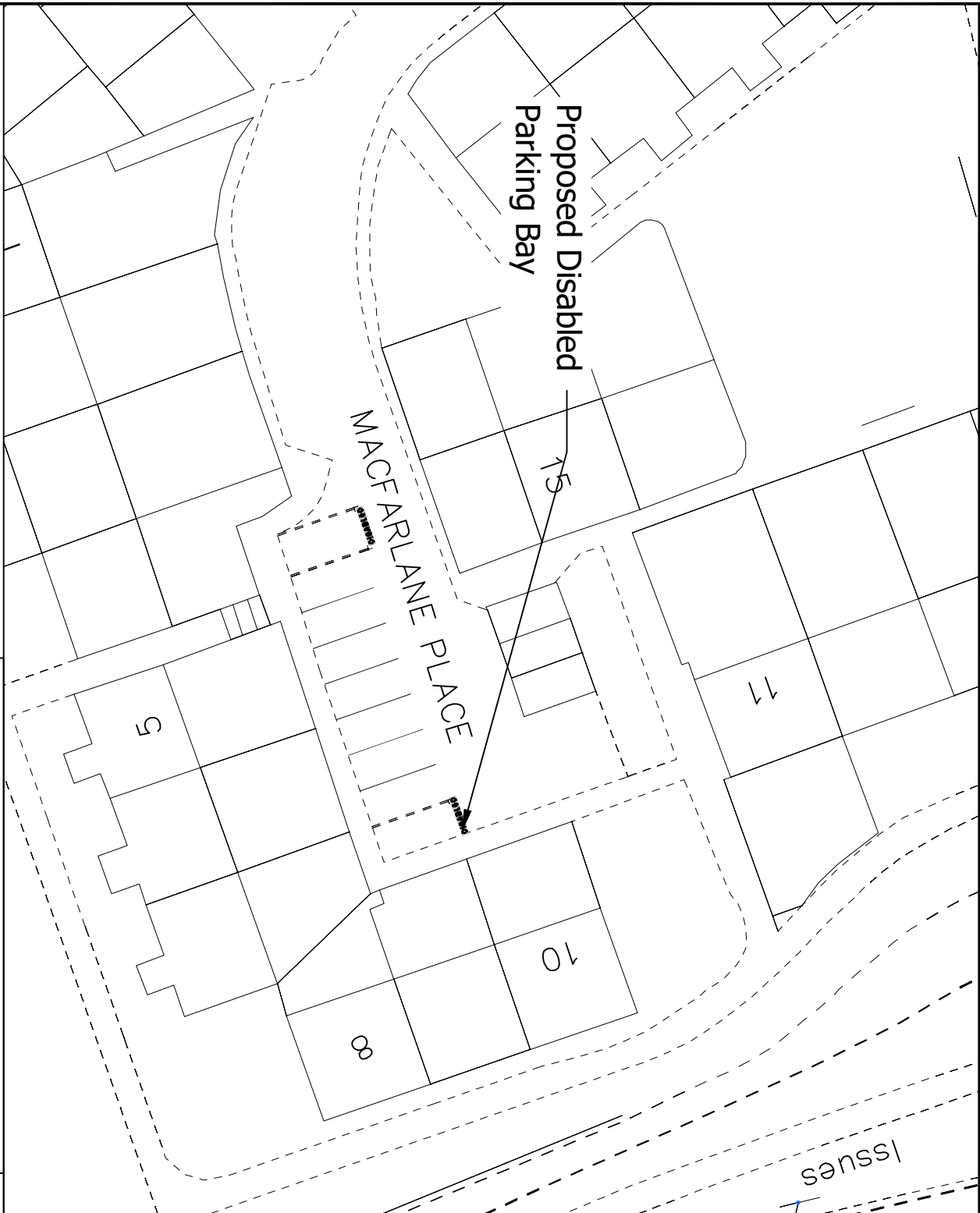
**Proposed Disabled Parking Bay
172 Deanswood Park
Deans**

DATE:- **02/09/19** DRAWN BY:- **E. M. Kerr**
SCALE:- **NTS** CHECKED BY:-
Drg. No.:- **TRS/DIS/3194**

Mark disabled bay in location as shown.
Lines to be 75mm thick in white thermoplastic
screed.



N.T.S



DATA LABEL:- TRS/DIS/3252

WEST LOTHIAN COUNCIL
OPERATIONAL SERVICES

Proposed Disabled Parking Bay
8 Macfarlane Place
Uphall



Based upon the Ordnance Survey mapping with the permission of the
Controller of Her Majesty's Stationery Office © Crown copyright. Unauthorized
reproduction infringes Crown copyright and may lead to prosecution or civil
proceedings.
Licence No.: 100037194

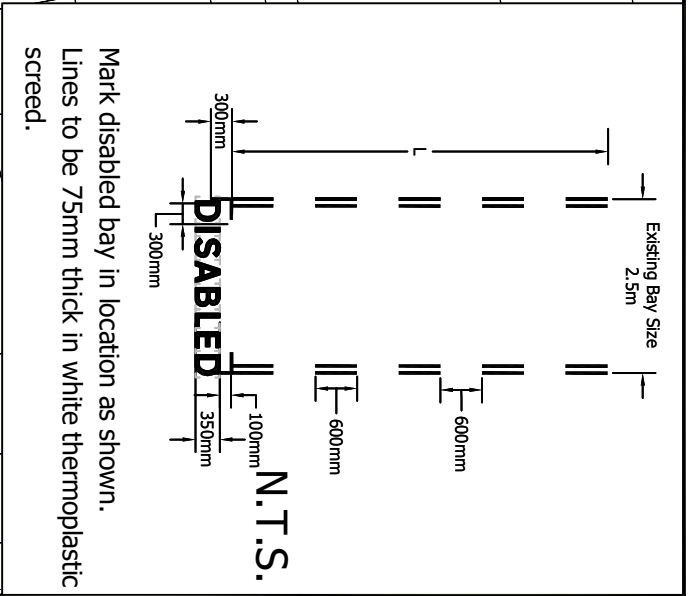
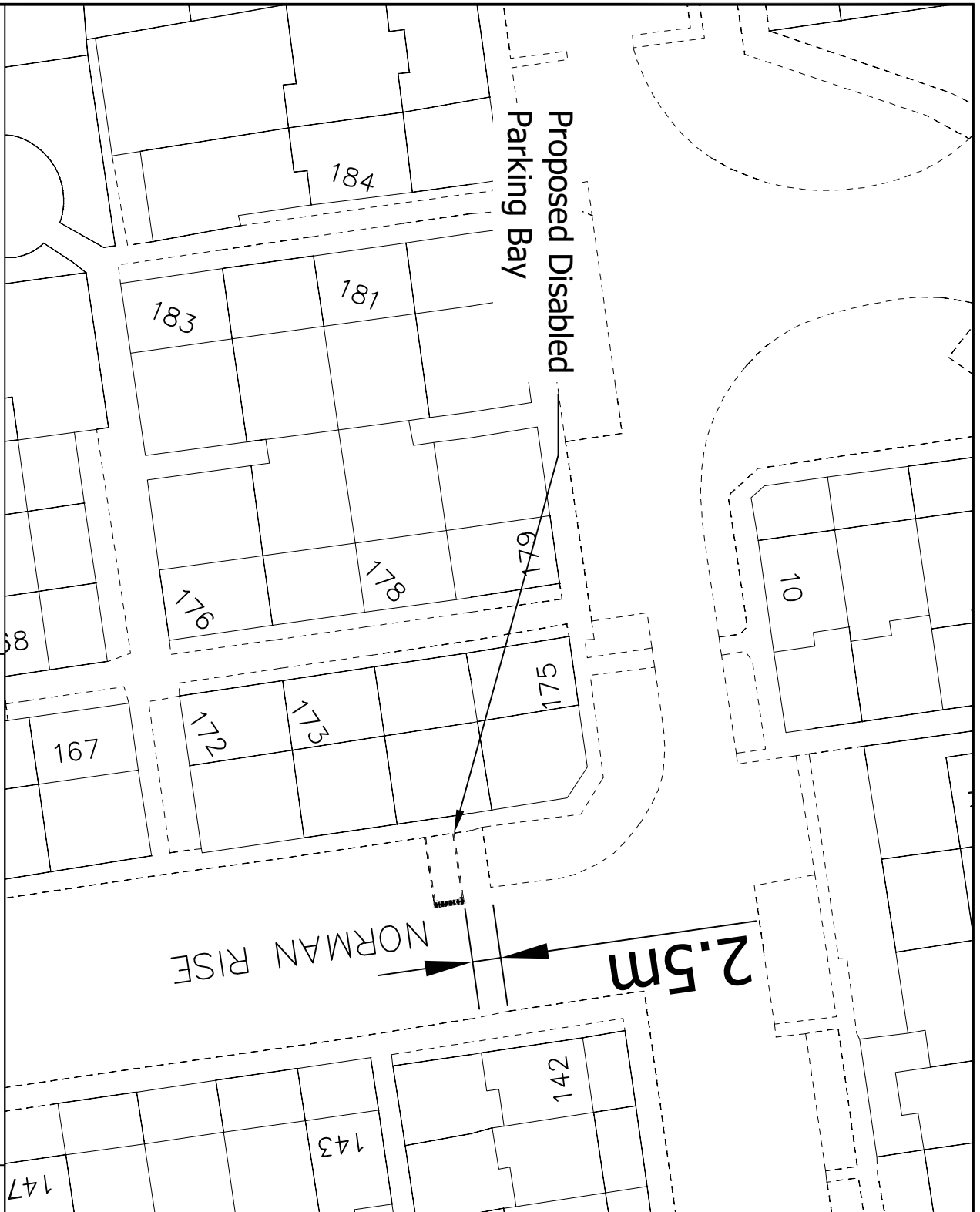
ROADS & TRANSPORTATION MANAGER
WHITEHILL SERVICE CENTRE
WHITEHILL INDUSTRIAL ESTATE
BATHGATE EH48 2EP
TEL 01506 282351

TRANSPORTATION
ROAD SAFETY &
TRAFFIC MANAGEMENT

DATE:- **08/11/19**
SCALE:- **NTS**

DRAWN BY:- **E. M. Kerr**
CHECKED BY:-

Dwg. No.:- **TRS/DIS/3252**



Mark disabled bay in location as shown.
Lines to be 75mm thick in white thermoplastic screen.

DATA LABEL:- TRS/DIS/3195

WEST LOTHIAN COUNCIL
OPERATIONAL SERVICES

Proposed Disabled Parking Bay
175 Norman Rise
Dedridge



Based upon the Ordnance Survey mapping with the permission of the Controller of Her Majesty's Stationery Office © Crown copyright. Unauthorized reproduction infringes Crown copyright and may lead to prosecution or civil proceedings.
Licence No.: 100037194

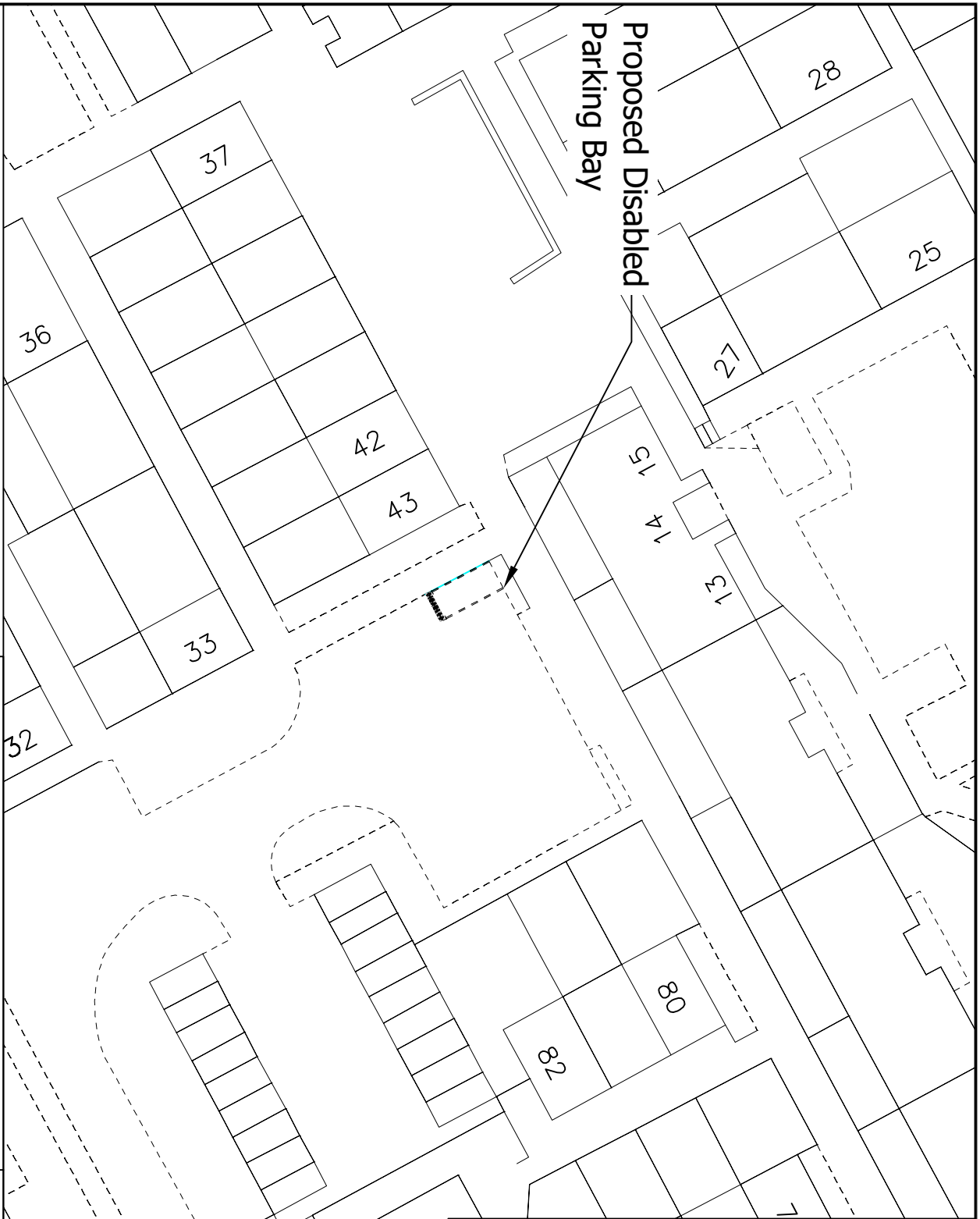
ROADS & TRANSPORTATION MANAGER
WHITEHILL SERVICE CENTRE
BATHGATE EH48 2EP
TEL 01506 282351

TRANSPORTATION
ROAD SAFETY &
TRAFFIC MANAGEMENT

DATE:- **26/08/19**
SCALE:- **NTS**

DRAWN BY:- **E. M. Kerr**
CHECKED BY:-

Dig. No.:- **TRS/DIS/3195**



DATA LABEL:- TRS/DIS/3197

N
 Based upon the Ordnance Survey mapping with the permission of the
 Controller of Her Majesty's Stationery Office © Crown copyright. Unauthorized
 reproduction infringes Crown copyright and may lead to prosecution or civil
 proceedings.
 Licence No.: 100037194

WEST LOTHIAN COUNCIL
 OPERATIONAL SERVICES

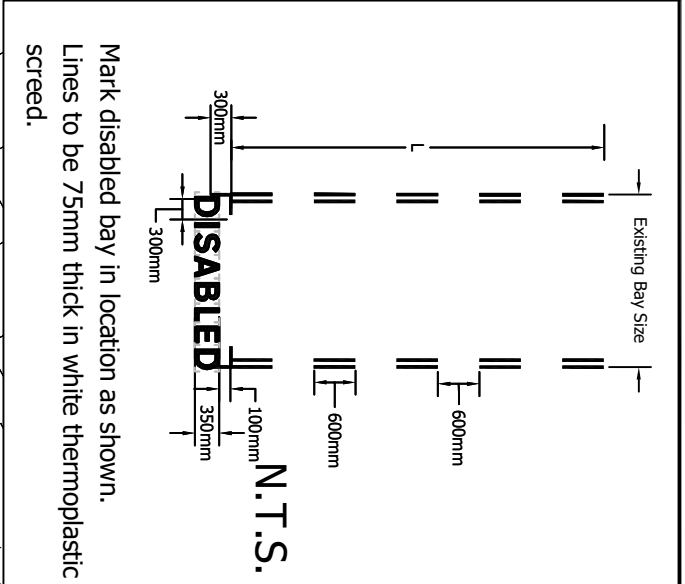
ROADS & TRANSPORTATION MANAGER
 WHITEHILL SERVICE CENTRE
 WHITEHILL INDUSTRIAL ESTATE
 BATHGATE EH48 2EP
 TEL: 01506 282351

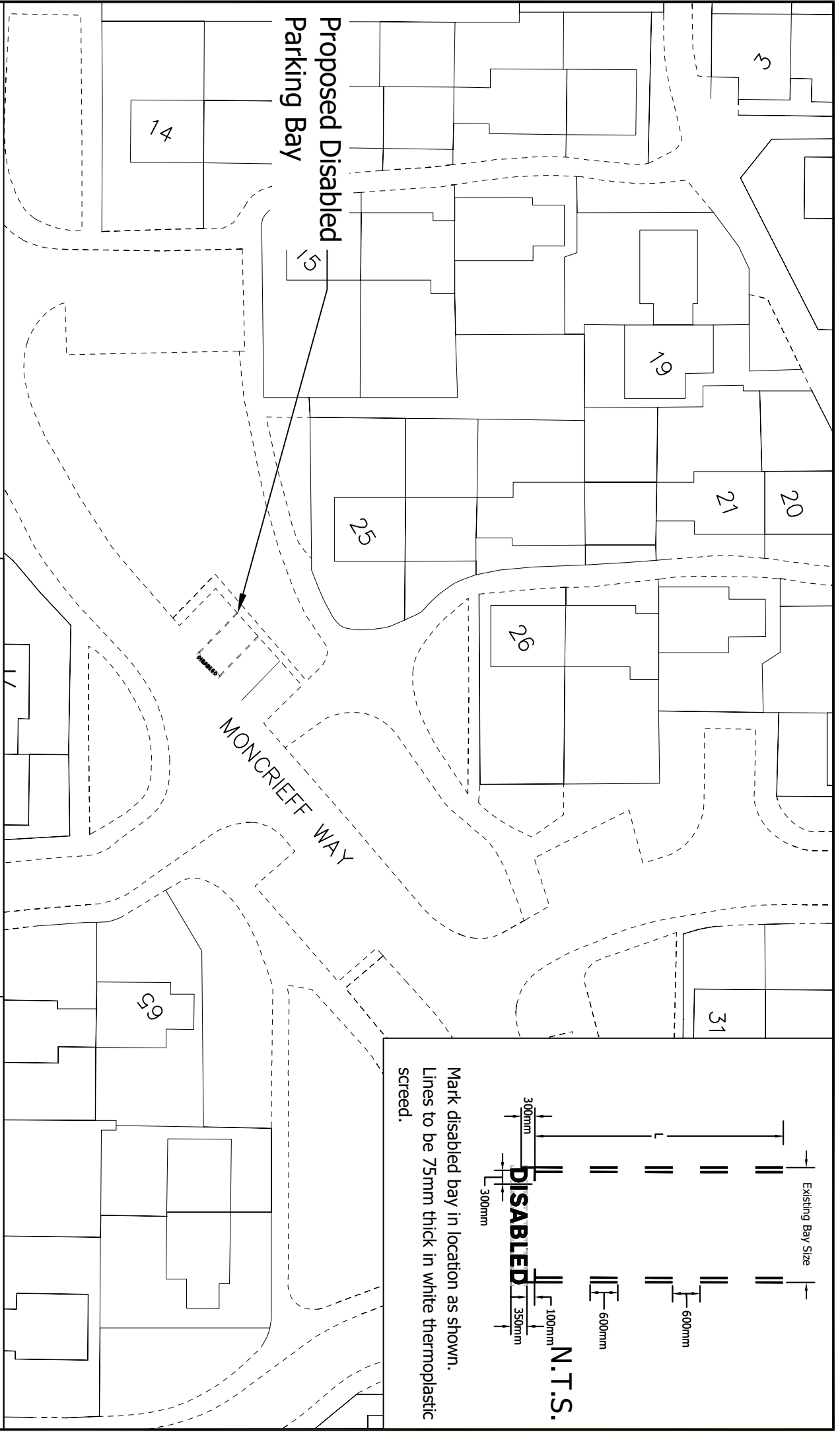
TRANSPORTATION
 ROAD SAFETY &
 TRAFFIC MANAGEMENT

Proposed Disabled Parking Bay
 42 Fremantle Street
 Craigs Hill

DATE:- 26/08/19
 SCALE:- NTS
 Drg. No.:- TRS/DIS/3197

DRAWN BY:- E. M. Kerr
 CHECKED BY:-





**Proposed Disabled
Parking Bay**

DATA LABEL:- TRS/DIS/3198



Based upon the Ordnance Survey mapping with the permission of the
 Controller of Her Majesty's Stationery Office © Crown copyright. Unauthorized
 reproduction infringes Crown copyright and may lead to prosecution or civil
 proceedings.
 Licence No.: 100037194

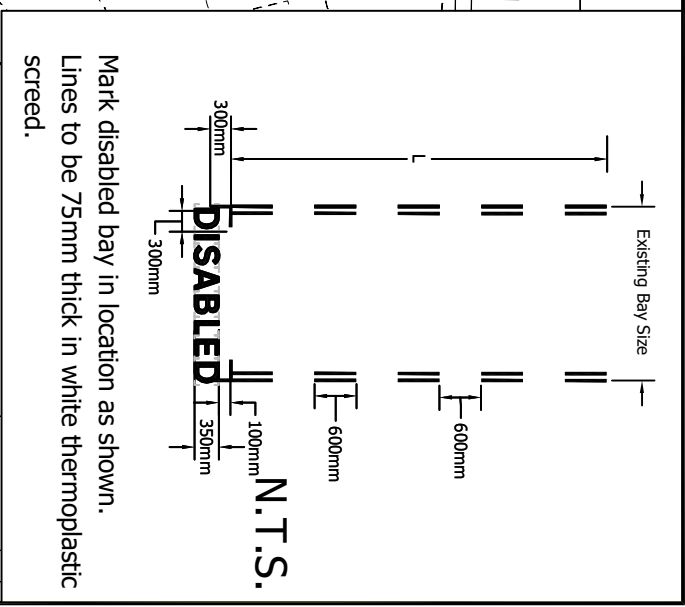
WEST LOTHIAN COUNCIL
 OPERATIONAL SERVICES

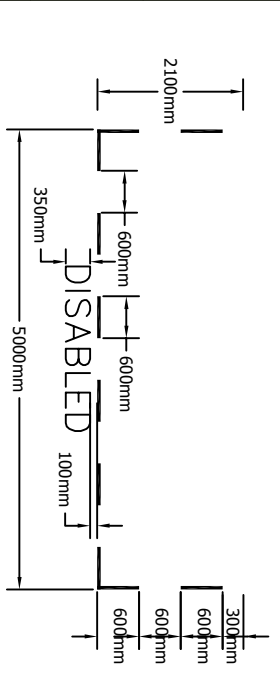
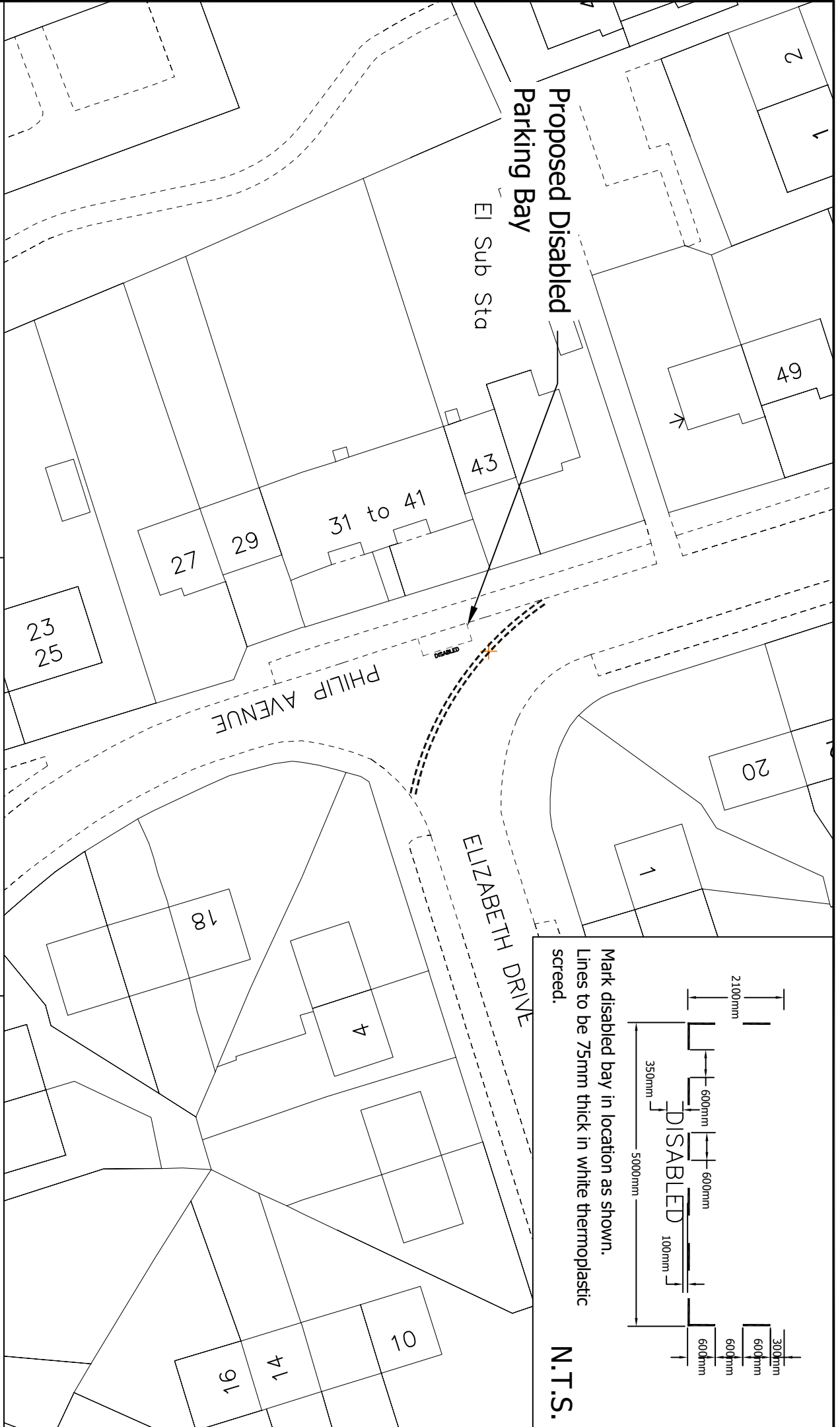
ROADS & TRANSPORTATION MANAGER
 WHITEHILL SERVICE CENTRE
 WHITEHILL INDUSTRIAL ESTATE
 BATHGATE EH48 2EP
 TEL 01506 282351

TRANSPORTATION
 ROAD SAFETY &
 TRAFFIC MANAGEMENT

Proposed Disabled Parking Bay
 21 Moncrieff Way
 Knightsridge

DATE:- 26/08/19
 SCALE:- NTS
 DRAWN BY:- E. M. Kerr
 CHECKED BY:-
 Drg. No.:- TRS/DIS/3198





Mark disabled bay in location as shown.
 Lines to be 75mm thick in white thermoplastic screed.

N.T.S.

DATA LABEL:- TRS/DIS/3200



Based upon the Ordnance Survey mapping with the permission of the
 Controller of Her Majesty's Stationery Office © Crown copyright. Unauthorized
 reproduction infringes Crown copyright and may lead to prosecution or civil
 proceedings.
 Licence No.: 100037194

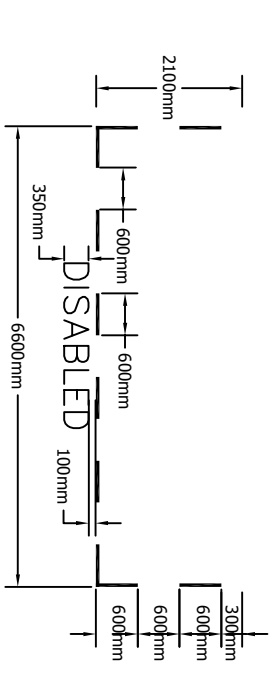
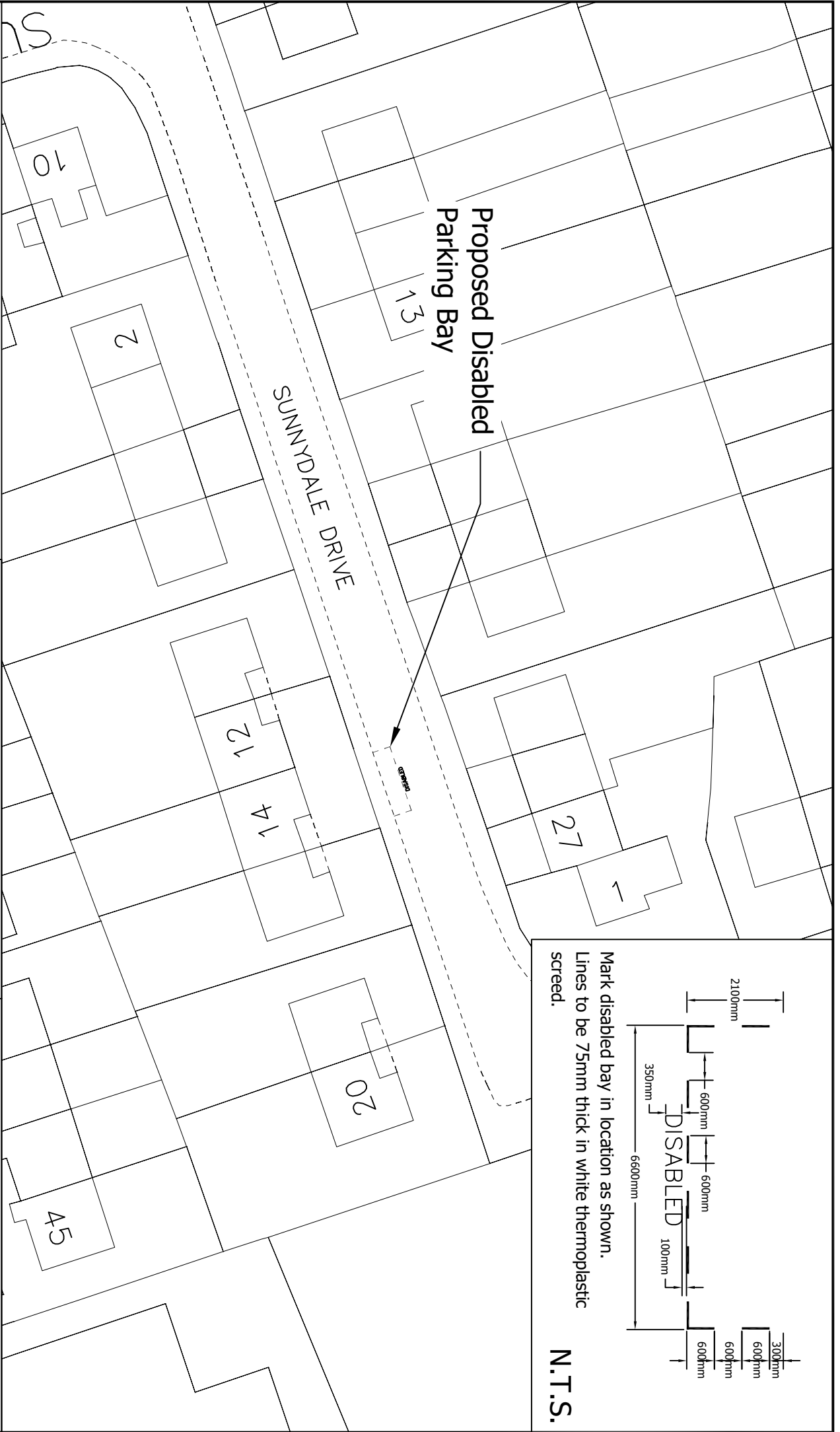
WEST LOTHIAN COUNCIL
 OPERATIONAL SERVICES

ROADS & TRANSPORTATION MANAGER
 WHITEHILL SERVICE CENTRE
 WHITEHILL INDUSTRIAL ESTATE
 BATHGATE EH48 2EP
 TEL 01506 282351

TRANSPORTATION
 ROAD SAFETY &
 TRAFFIC MANAGEMENT

Proposed Disabled Parking Bay
 33 Philip Avenue
 Boghall, Bathgate

DATE:- 03/09/19
 SCALE:- NTS
 Drg. No.:- TRS/DIS/3200
 DRAWN BY:- E. M. Keir
 CHECKED BY:-



Mark disabled bay in location as shown.
 Lines to be 75mm thick in white thermoplastic
 screed.

N.T.S.

DATA LABEL:- TRS/DIS/3201

WEST LoTHIAN COUNCIL
 OPERATIONAL SERVICES

ROADS & TRANSPORTATION MANAGER
 WHITEHILL SERVICE CENTRE
 WHITEHILL INDUSTRIAL ESTATE
 BATHGATE EH48 2EP
 TEL 01506 282361

TRANSPORTATION
 ROAD SAFETY &
 TRAFFIC MANAGEMENT

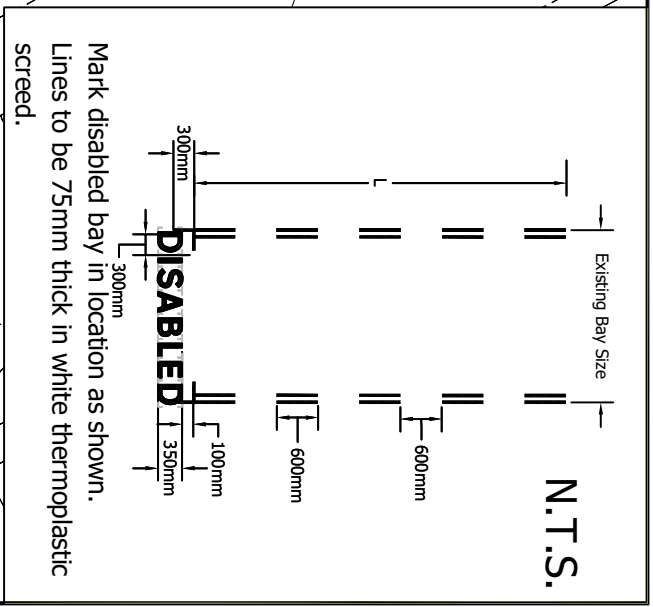
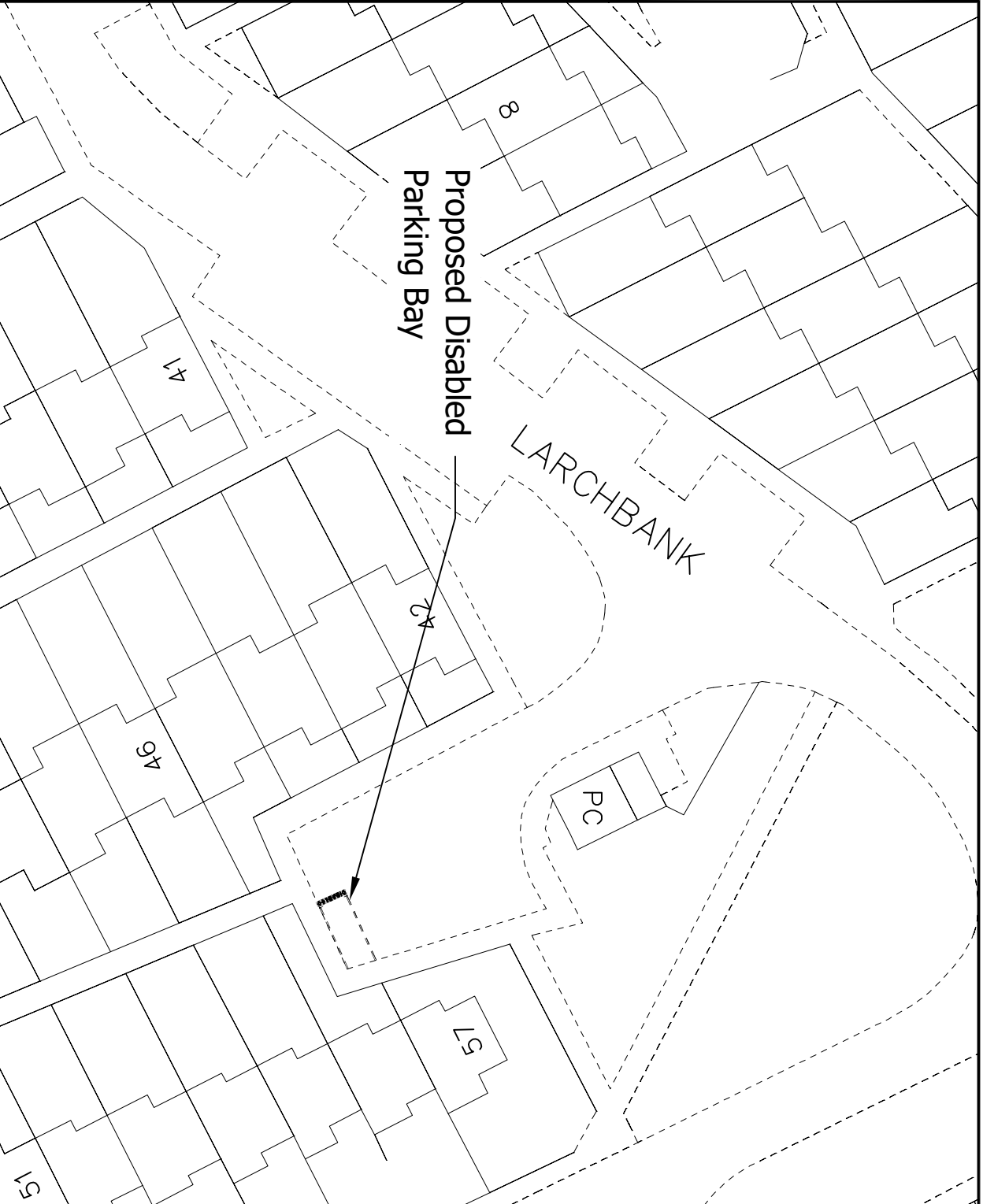
Proposed Disabled Parking Bay
 14 Sunnydale Drive
 Blackridge

DATE:- 03/09/19
 SCALE:- NTS
 DRAWN BY:- E. M. Kerr
 CHECKED BY:-

Dwg. No.:- TRS/DIS/3201



Based upon the Ordnance Survey mapping with the permission of the
 Controller of Her Majesty's Stationery Office © Crown copyright. Unauthorised
 reproduction infringes Crown copyright and may lead to prosecution or civil
 proceedings.
 Licence No.: 100037194



DATA LABEL:- TRS/DIS/3206



Based upon the Ordnance Survey mapping with the permission of the Controller of Her Majesty's Stationery Office © Crown copyright. Unauthorised reproduction infringes Crown copyright and may lead to prosecution or civil proceedings.
Licence No.: 100037194

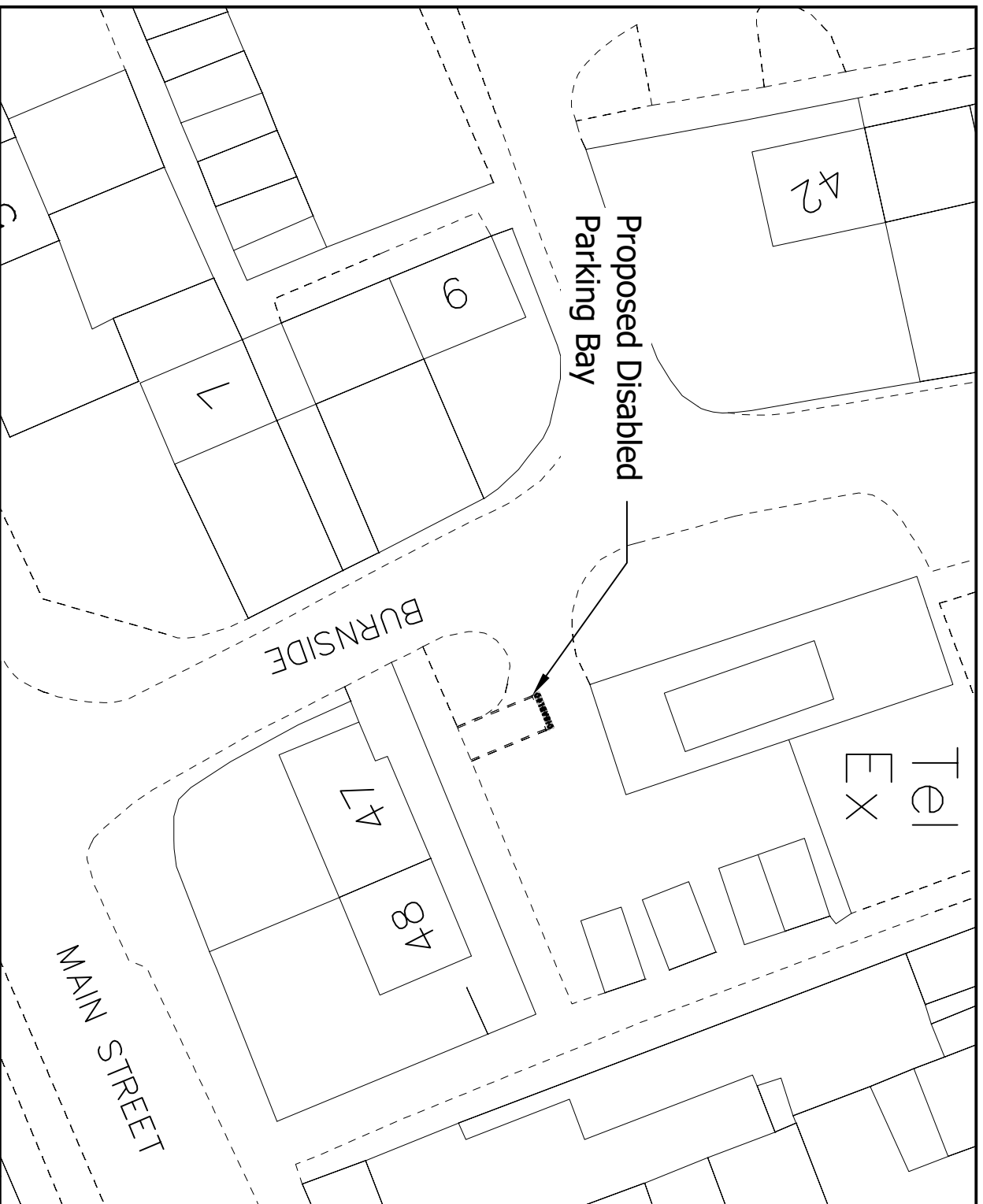
ROADS & TRANSPORTATION MANAGER
WHITEHILL SERVICE CENTRE
BATHGATE EH48 2EP
TEL 01506 282351

WEST LOTHIAN COUNCIL
OPERATIONAL SERVICES

TRANSPORTATION
ROAD SAFETY &
TRAFFIC MANAGEMENT

Proposed Disabled Parking Bay
49 Larchbank
Ladywell, Livingston

DATE:- 05/09/19
SCALE:- NTS
DRAWN BY:- E. M. Kerr
CHECKED BY:-
Drg. No.:- TRS/DIS/3206



DATA LABEL:- TRS/DIS/3209



Based upon the Ordnance Survey mapping with the permission of the Controller of Her Majesty's Stationery Office © Crown copyright. Unauthorized reproduction infringes Crown copyright and may lead to prosecution or civil proceedings.
Licence No.: 100037194

ROADS & TRANSPORTATION MANAGER
WHITEHILL SERVICE CENTRE
WHITEHILL INDUSTRIAL ESTATE
BATHGATE EH48 2EP
TEL 01506 282351

WEST LOTHIAN COUNCIL
OPERATIONAL SERVICES

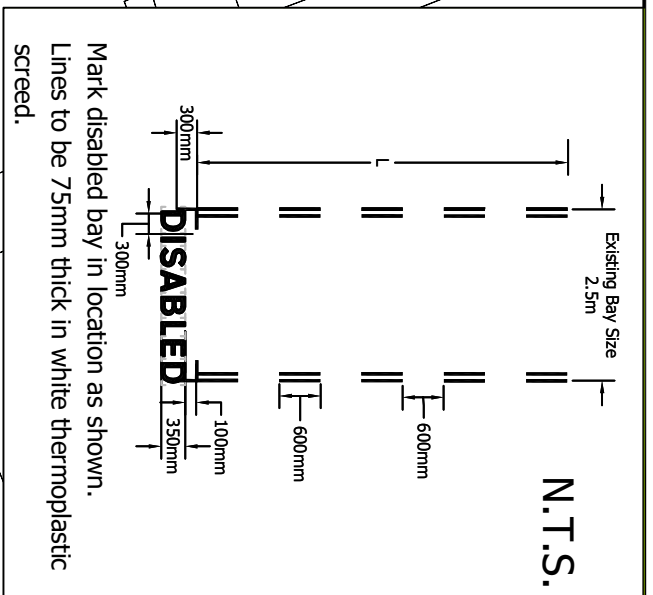
TRANSPORTATION
ROAD SAFETY &
TRAFFIC MANAGEMENT

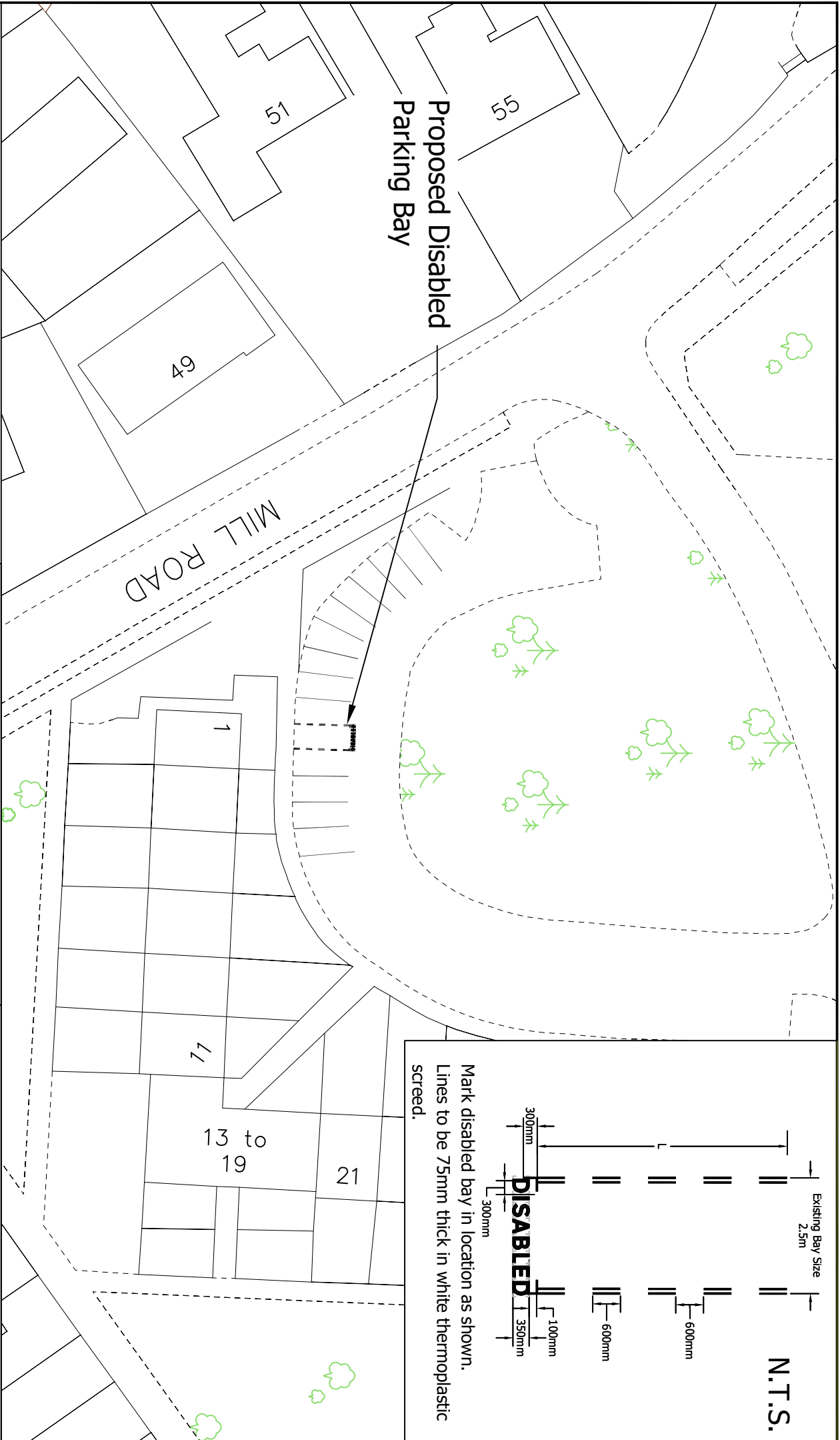
Proposed Disabled Parking Bay
47 Burnside
Dechmont

DATE:- 23/09/19
SCALE:- NTS

DRAWN BY:- E. M. Kerr
CHECKED BY:-

Drq. No.:- TRS/DIS/3209





**Proposed Disabled
Parking Bay**

MILL ROAD

DATA LABEL:- TRS/DIS/3213



Based upon the Ordnance Survey mapping with the permission of the Controller of Her Majesty's Stationary Office © Crown copyright. Unauthorised reproduction infringes Crown copyright and may lead to prosecution or civil proceedings.
Licence No.: 100037194

WEST LOTHIAN COUNCIL
OPERATIONAL SERVICES

ROADS & TRANSPORTATION MANAGER
WHITEHILL SERVICE CENTRE
WHITEHILL INDUSTRIAL ESTATE
BATHGATE EH48 2EP
TEL 01506 282351

TRANSPORTATION
ROAD SAFETY &
TRAFFIC MANAGEMENT

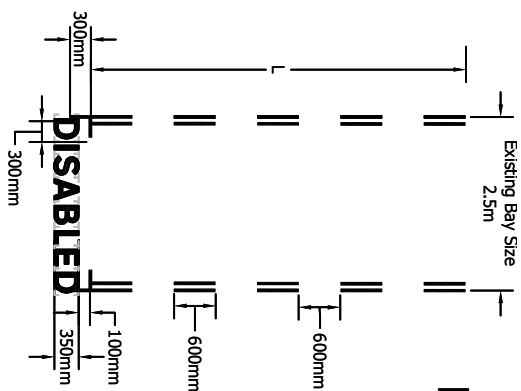
Proposed Disabled Parking Bay
1 Birkenshaw Way
Armadale

DATE:- 23/09/19
SCALE:- NTS

DRAWN BY:- E. M. Kerr
CHECKED BY:-

Drg. No.:- TRS/DIS/3213

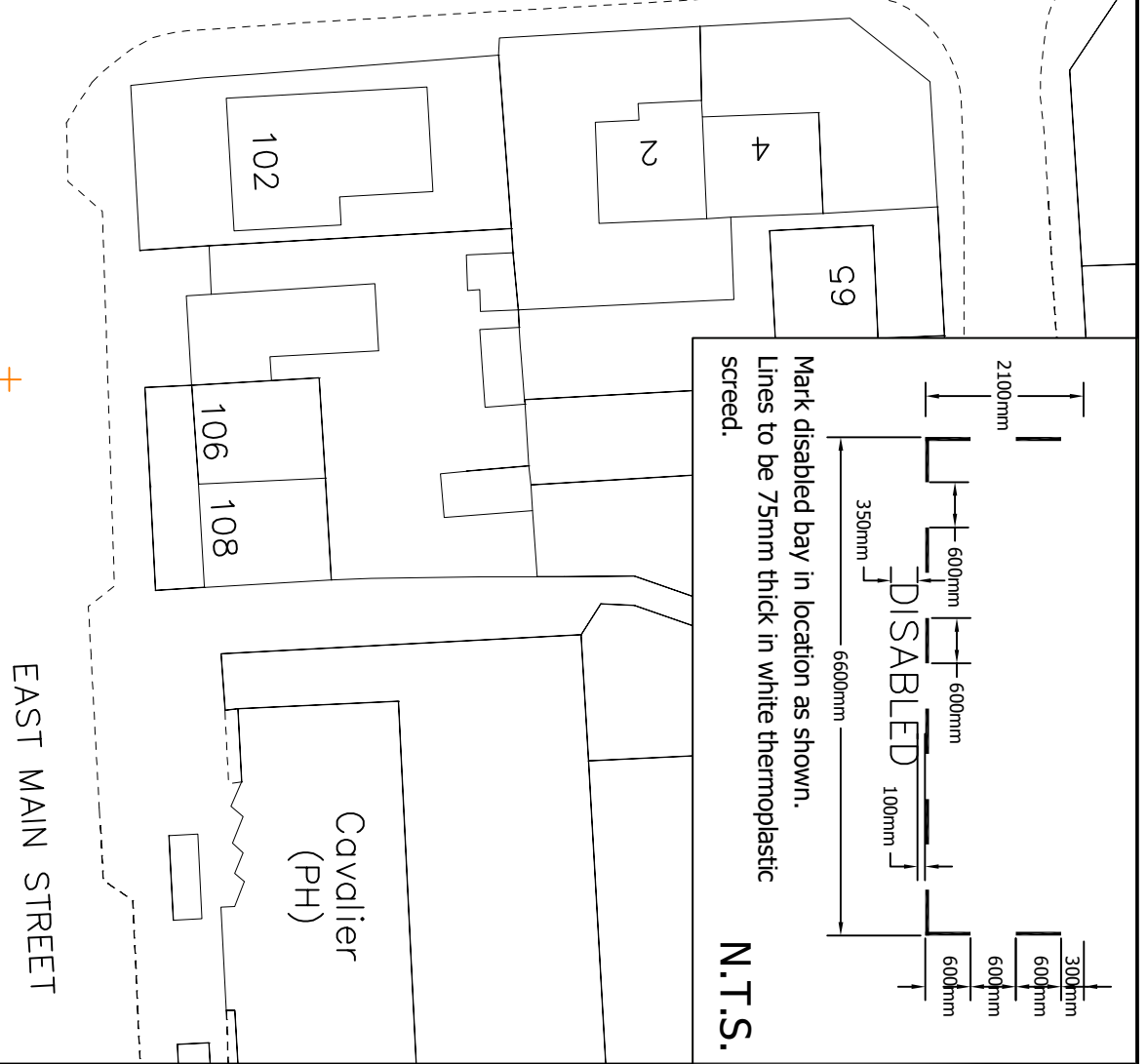
Mark disabled bay in location as shown.
Lines to be 75mm thick in white thermoplastic screed.



N.T.S.



KING STREET



EAST MAIN STREET

161.8m

160.9m

DATA LABEL:- TRS/DIS/3214

WEST LOTHIAN COUNCIL
OPERATIONAL SERVICES

Proposed Disabled Parking Bay
3 King Street
Armadale

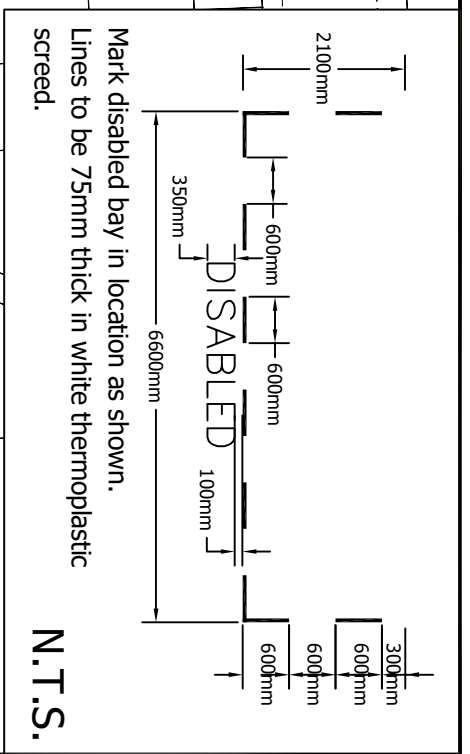


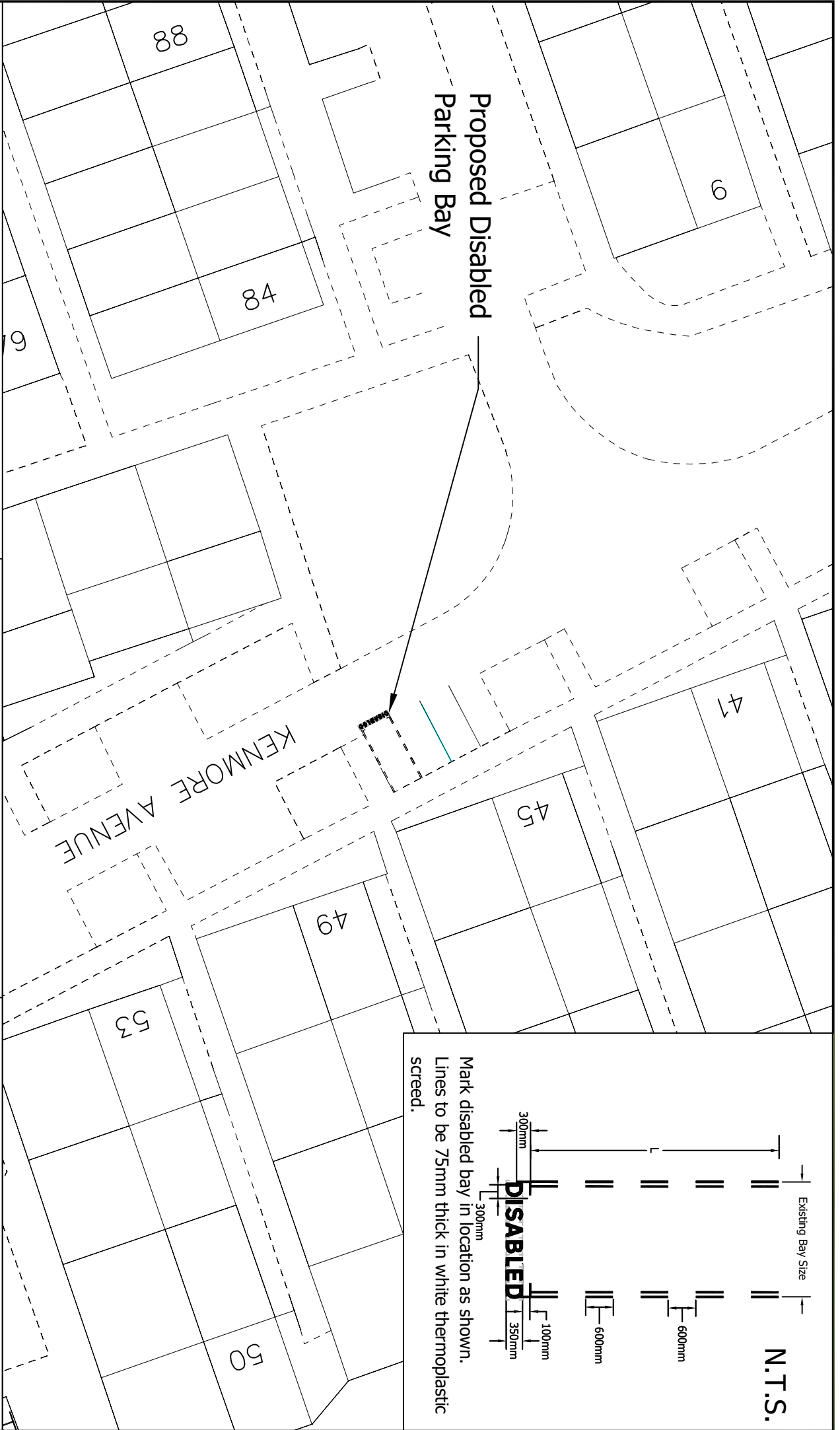
Based upon the Ordnance Survey mapping with the permission of the Controller of Her Majesty's Stationery Office © Crown copyright. Unauthorized reproduction infringes Crown copyright and may lead to prosecution or civil proceedings.
Licence No.: 100037194

ROADS & TRANSPORTATION MANAGER
WHITEHILL SERVICE CENTRE
WHITEHILL INDUSTRIAL ESTATE
BATHGATE EH48 2EP
TEL 01506 282351

TRANSPORTATION
ROAD SAFETY &
TRAFFIC MANAGEMENT

DATE:- 02/12/19
SCALE:- NTS
DRAWN BY:- E. M. Kerr
CHECKED BY:-
Dig. No.:- TRS/DIS/3214





Proposed Disabled
Parking Bay

DATA LABEL:- TRS/DIS/3215



Based upon the Ordnance Survey mapping with the permission of the
Controller of Her Majesty's Stationery Office © Crown copyright. Unauthorized
reproduction infringes Crown copyright and may lead to prosecution or civil
proceedings.
Licence No.: 100037194

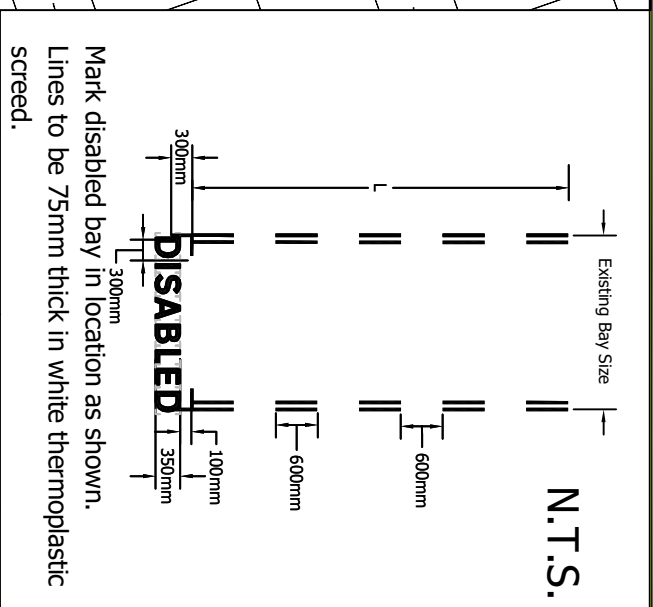
WEST LOTHIAN COUNCIL
OPERATIONAL SERVICES

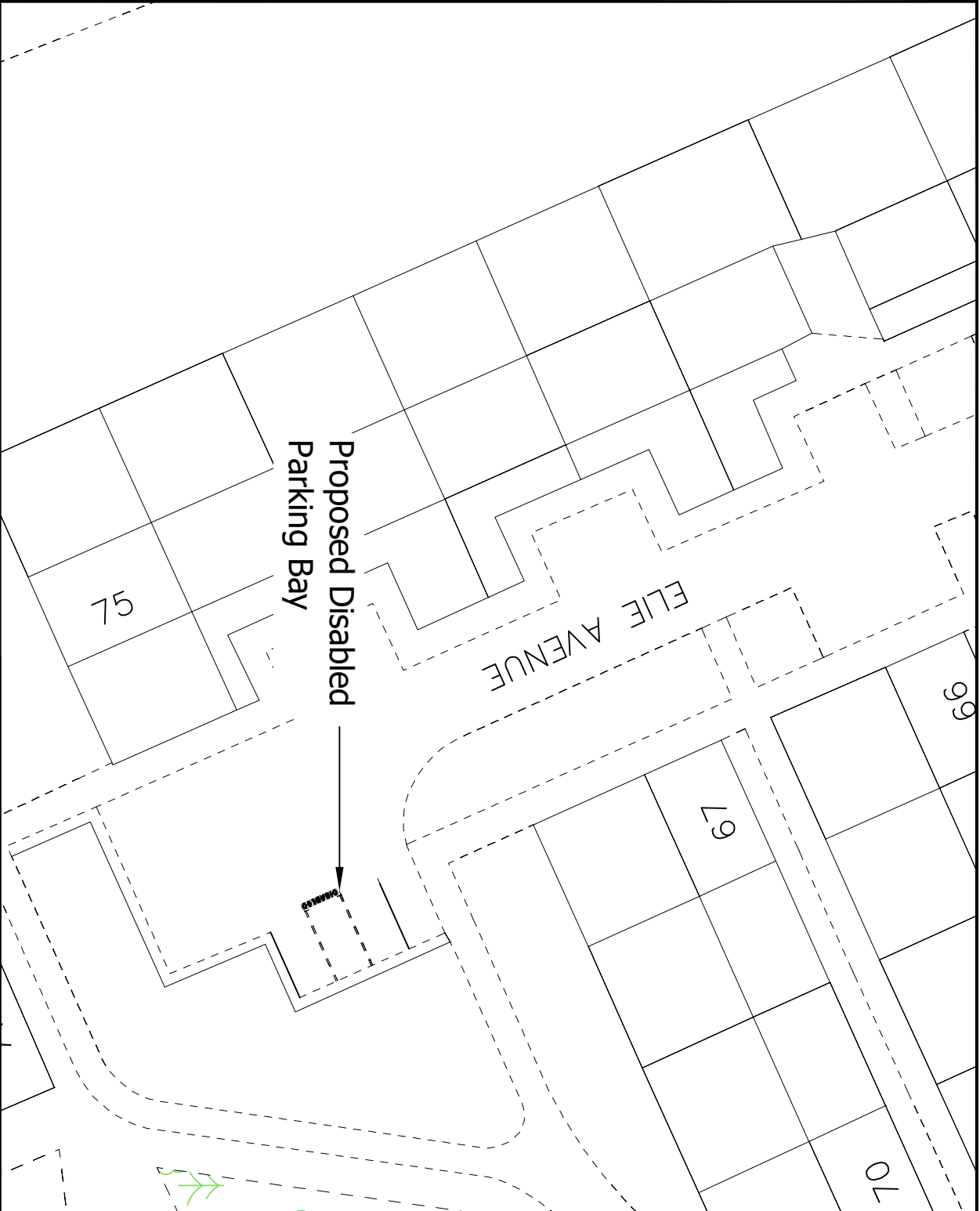
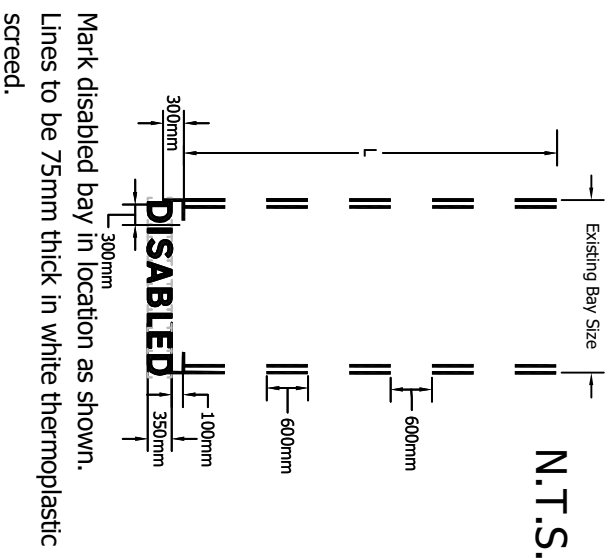
ROADS & TRANSPORTATION MANAGER
WHITEHILL SERVICE CENTRE
WHITEHILL INDUSTRIAL ESTATE
BATHGATE EH48 2EP
TEL 01506 282351

TRANSPORTATION
ROAD SAFETY &
TRAFFIC MANAGEMENT

Proposed Disabled Parking Bay
45 Kenmore Avenue
Deans

DATE:- 01/10/19
SCALE:- NTS
DRAWN BY:- E. M. Kerr
CHECKED BY:-
Drg. No.:- TRS/DIS/3215





DATA LABEL:- TRS/DIS/3216



Based upon the Ordnance Survey mapping with the permission of the Controller of Her Majesty's Stationery Office © Crown copyright. Unauthorized reproduction infringes Crown copyright and may lead to prosecution or civil proceedings.
Licence No.: 100037194

WEST LOTHIAN COUNCIL
OPERATIONAL SERVICES

ROADS & TRANSPORTATION MANAGER
WHITEHILL SERVICE CENTRE
WHITEHILL INDUSTRIAL ESTATE
BATHGATE EH48 2EP
TEL 01506 282351

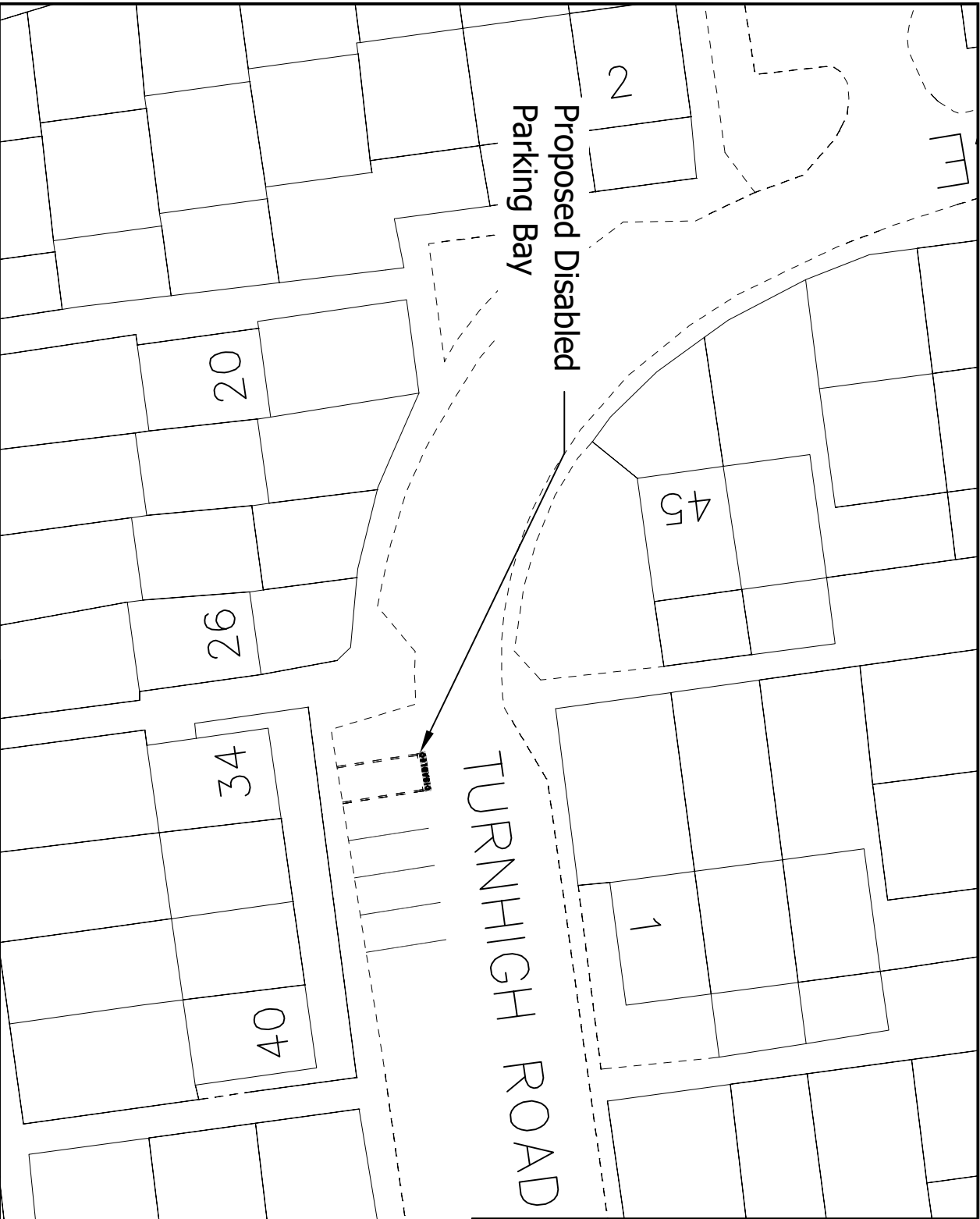
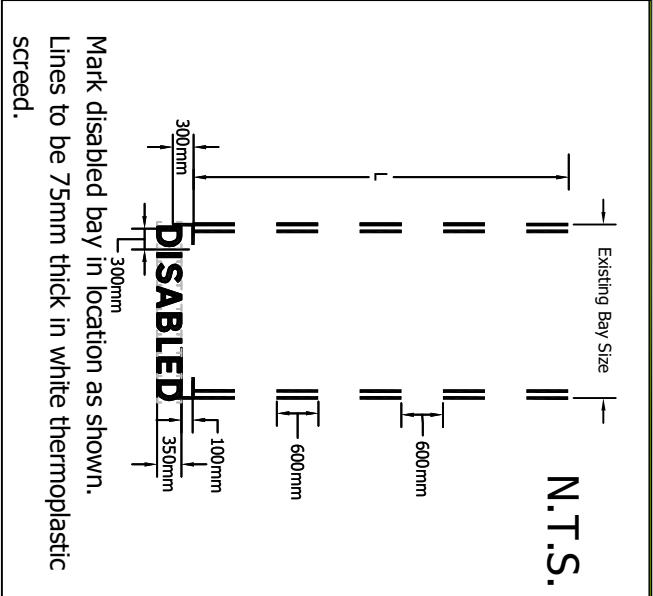
TRANSPORTATION
ROAD SAFETY &
TRAFFIC MANAGEMENT

Proposed Disabled Parking Bay
72 Elie Avenue
Deans

DATE:- 21/10/19
SCALE:- NTS

DRAWN BY:- E. M. Kerr
CHECKED BY:-

Drq. No.:- TRS/DIS/3216



DATA LABEL:- TRS/DIS/3219



Based upon the Ordnance Survey mapping with the permission of the Controller of Her Majesty's Stationery Office © Crown copyright. Unauthorized reproduction infringes Crown copyright and may lead to prosecution or civil proceedings.
Licence No.: 100037194

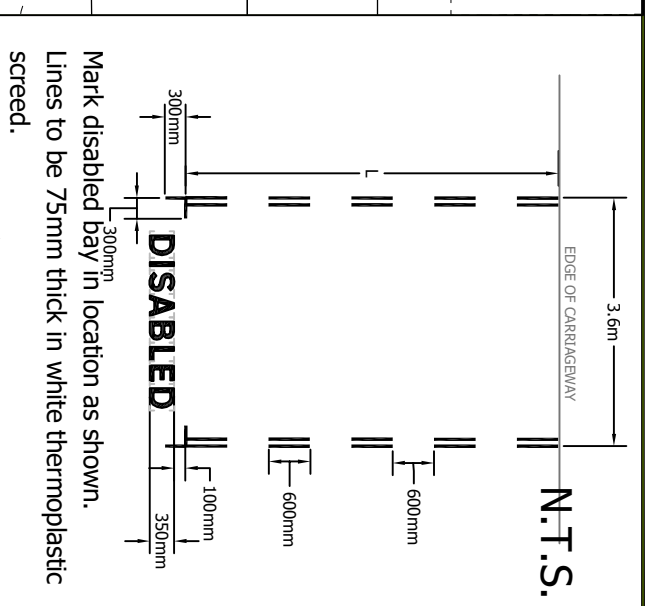
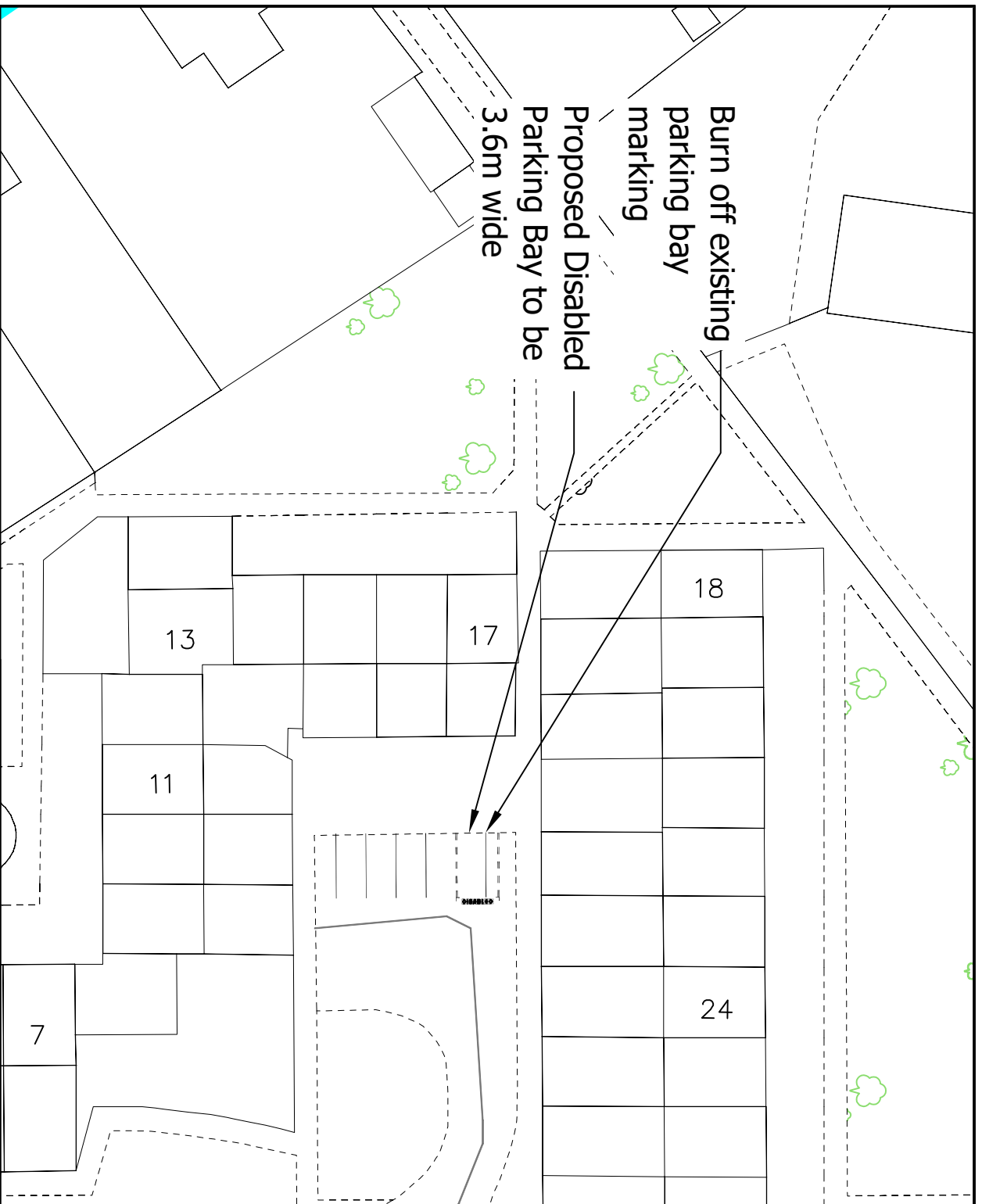
WEST LOTHIAN COUNCIL
OPERATIONAL SERVICES

ROADS & TRANSPORTATION MANAGER
WHITEHILL SERVICE CENTRE
WHITEHILL INDUSTRIAL ESTATE
BATHGATE EH48 2EP
TEL 01506 282351

TRANSPORTATION
ROAD SAFETY &
TRAFFIC MANAGEMENT

Proposed Disabled Parking Bay
34 Turnhigh Road
Whitburn

DATE:- 30/09/19
SCALE:- NTS
DRAWN BY:- E. M. Kerr
CHECKED BY:-
Drg. No.:- TRS/DIS/3219



Burn off existing parking bay marking

Proposed Disabled Parking Bay to be 3.6m wide

DATA LABEL:- TRS/DIS/3220

WEST LOTHIAN COUNCIL
OPERATIONAL SERVICES

Proposed Disabled Parking Bay
11 Mansefield
East Calder



Based upon the Ordnance Survey mapping with the permission of the Controller of Her Majesty's Stationery Office © Crown copyright. Unauthorized reproduction infringes Crown copyright and may lead to prosecution or civil proceedings.
Licence No.: 100037194

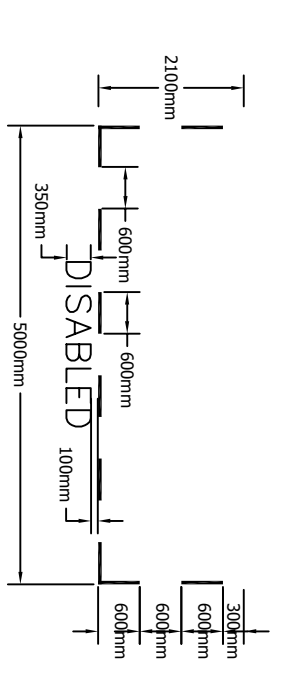
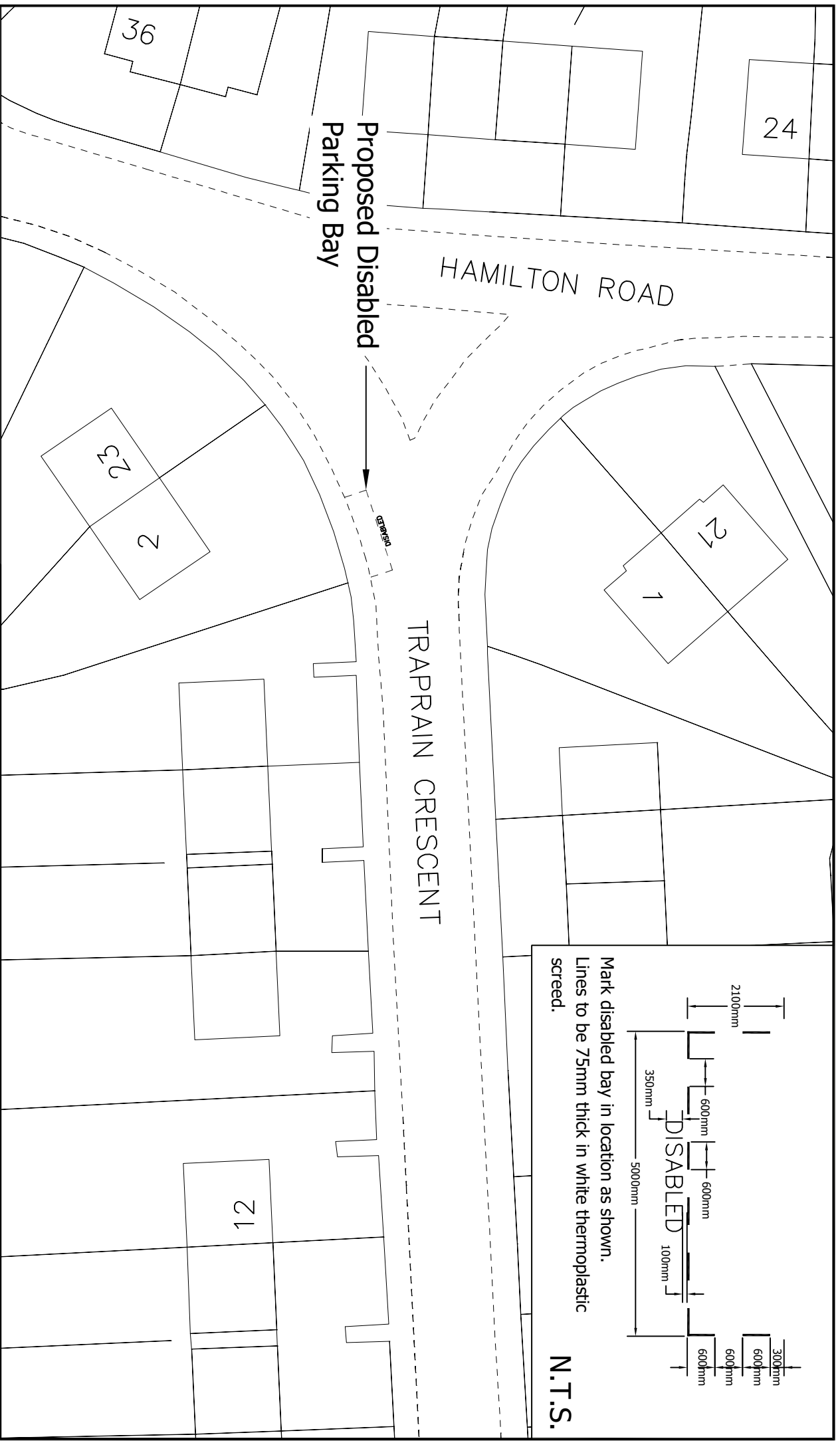
ROADS & TRANSPORTATION MANAGER
WHITEHILL SERVICE CENTRE
WHITEHILL INDUSTRIAL ESTATE
BATHGATE EH48 2EP
TEL 01506 282351

TRANSPORTATION
ROAD SAFETY &
TRAFFIC MANAGEMENT

DATE:- 23/09/19
SCALE:- NTS

DRAWN BY:- E. M. Kerr
CHECKED BY:-

Dwg. No.:- TRS/DIS/3220



Mark disabled bay in location as shown.
 Lines to be 75mm thick in white thermoplastic
 screed.

N.T.S.

DATA LABEL:- TRS/DIS/3221

WEST LOTHIAN COUNCIL
 OPERATIONAL SERVICES

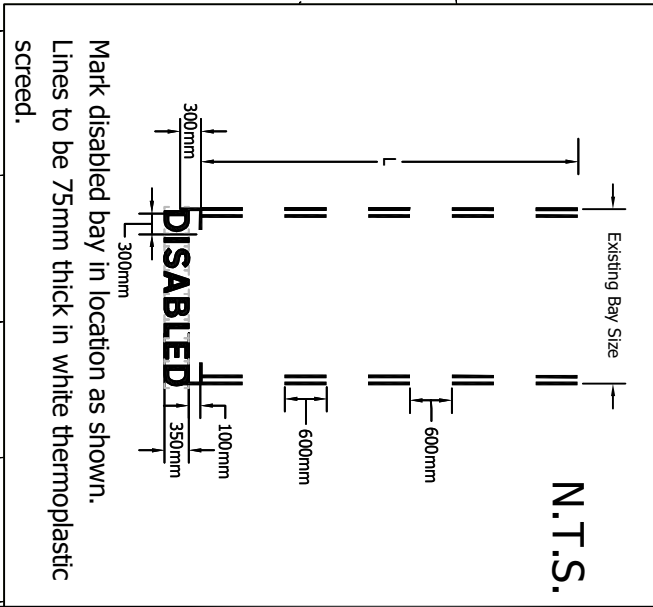
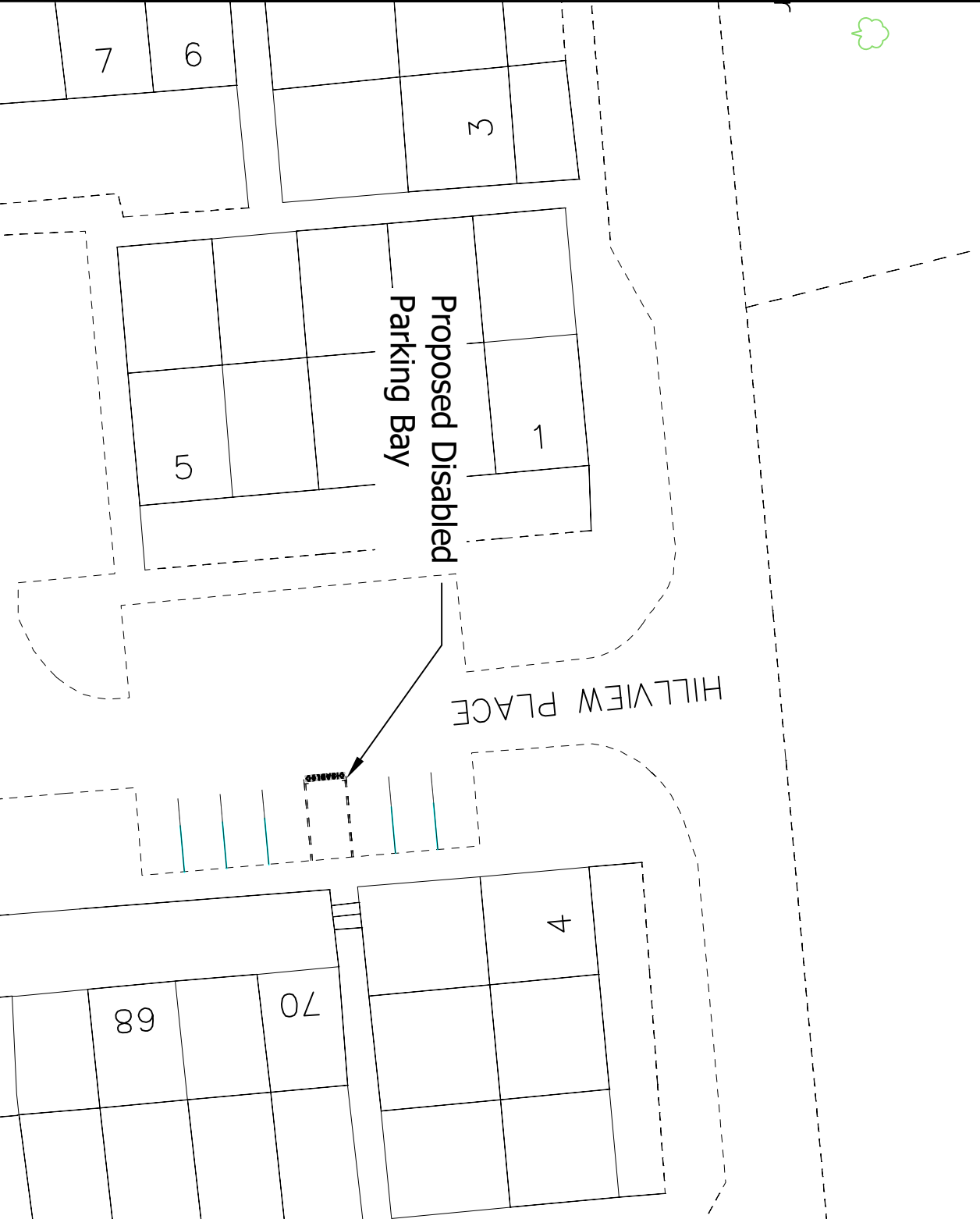
Proposed Disabled Parking Bay
 2 Traprain Crescent
 Bathgate

Based upon the Ordnance Survey mapping with the permission of the
 Controller of Her Majesty's Stationery Office © Crown copyright. Unauthorized
 reproduction infringes Crown copyright and may lead to prosecution or civil
 proceedings.
 Licence No.: 100037194

ROADS & TRANSPORTATION MANAGER
 WHITEHILL SERVICE CENTRE
 WHITEHILL INDUSTRIAL ESTATE
 BATHGATE EH48 2EP
 TEL 01506 282351

TRANSPORTATION
 ROAD SAFETY &
 TRAFFIC MANAGEMENT

DATE:-	30/09/19	DRAWN BY:-	E. M. Kerr
SCALE:-	NTS	CHECKED BY:-	
Dwg. No.:-	TRS/DIS/3221		



Mark disabled bay in location as shown.
Lines to be 75mm thick in white thermoplastic screed.

DATA LABEL:- TRS/DIS/3222



Based upon the Ordnance Survey mapping with the permission of the Controller of Her Majesty's Stationery Office © Crown copyright. Unauthorized reproduction infringes Crown copyright and may lead to prosecution or civil proceedings.
Licence No.: 100037194

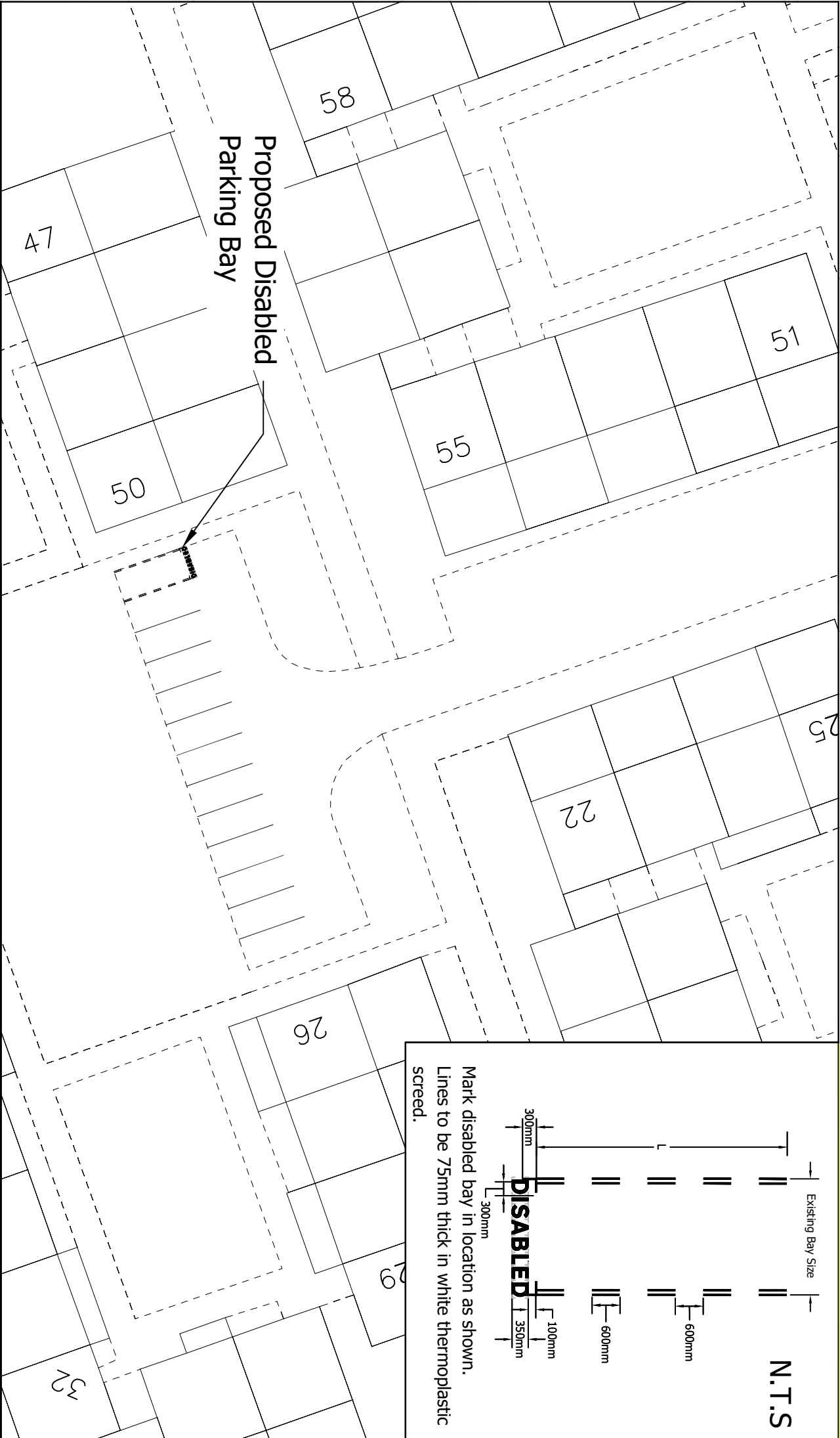
ROADS & TRANSPORTATION MANAGER
WHITEHILL SERVICE CENTRE
WHITEHILL INDUSTRIAL ESTATE
BATHGATE EH48 2EP
TEL 01506 282351

WEST LOTHIAN COUNCIL
OPERATIONAL SERVICES

TRANSPORTATION
ROAD SAFETY &
TRAFFIC MANAGEMENT

Proposed Disabled Parking Bay
20 Hillview Avenue
Broxburn

DATE:- **25/09/19**
SCALE:- **NTS**
DRAWN BY:- **E. M. Kerr**
CHECKED BY:-
Drg. No.:- **TRS/DIS/3222**



**Proposed Disabled
Parking Bay**

DATA LABEL:- TRS/DIS/3223



Based upon the Ordnance Survey mapping with the permission of the
Controller of Her Majesty's Stationery Office © Crown copyright. Unauthorised
reproduction infringes Crown copyright and may lead to prosecution or civil
proceedings.
Licence No.: 100037194

WEST LOTHIAN COUNCIL

OPERATIONAL SERVICES

ROADS & TRANSPORTATION MANAGER
WHITEHILL SERVICE CENTRE
WHITEHILL INDUSTRIAL ESTATE
BATHGATE EH48 2EP
TEL 01506 282351

TRANSPORTATION
ROAD SAFETY &
TRAFFIC MANAGEMENT

Proposed Disabled Parking Bay

50 Jubilee Avenue

Deans

DATE:- 25/09/19
SCALE:- NTS

DRAWN BY:- E. M. Kerr
CHECKED BY:-

Drq. No.:- TRS/DIS/3223

Mark disabled bay in location as shown.
Lines to be 75mm thick in white thermoplastic
screed.

Existing Bay Size

DISABLED

300mm

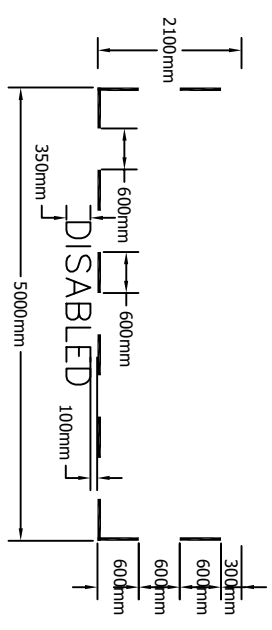
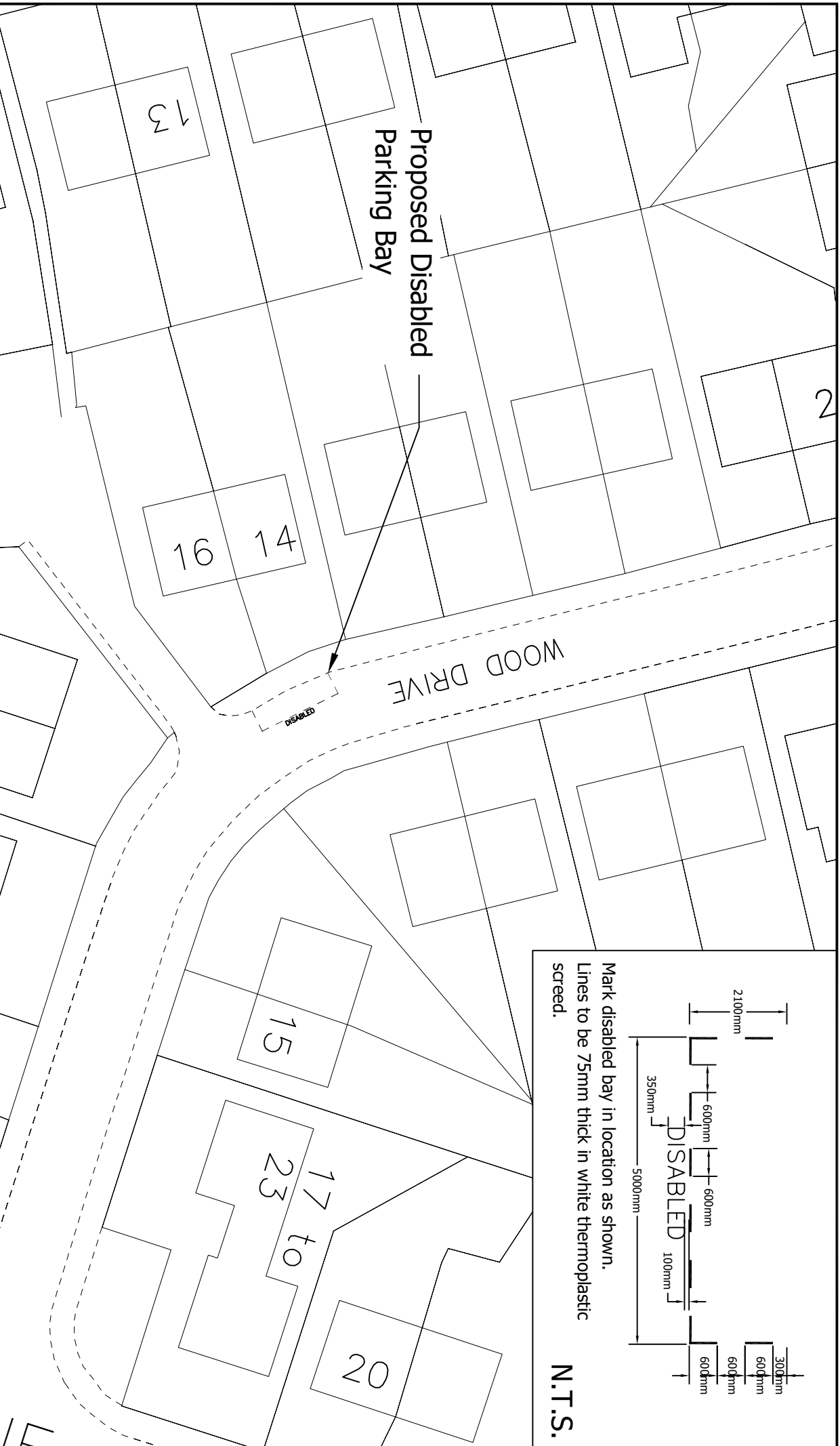
100mm

350mm

600mm

600mm


N.T.S.



Mark disabled bay in location as shown.
 Lines to be 75mm thick in white thermoplastic screed.

N.T.S.

DATA LABEL:- TRS/DIS/3224

 N

Based upon the Ordnance Survey mapping with the permission of the
 Controller of Her Majesty's Stationery Office © Crown copyright. Unauthorized
 reproduction infringes Crown copyright and may lead to prosecution or civil
 proceedings.
 Licence No.: 100037194

WEST LOTHIAN COUNCIL
 OPERATIONAL SERVICES

ROADS & TRANSPORTATION MANAGER
 WHITEHILL SERVICE CENTRE
 WHITEHILL INDUSTRIAL ESTATE
 BATHGATE EH48 2EP
 TEL 01506 282351

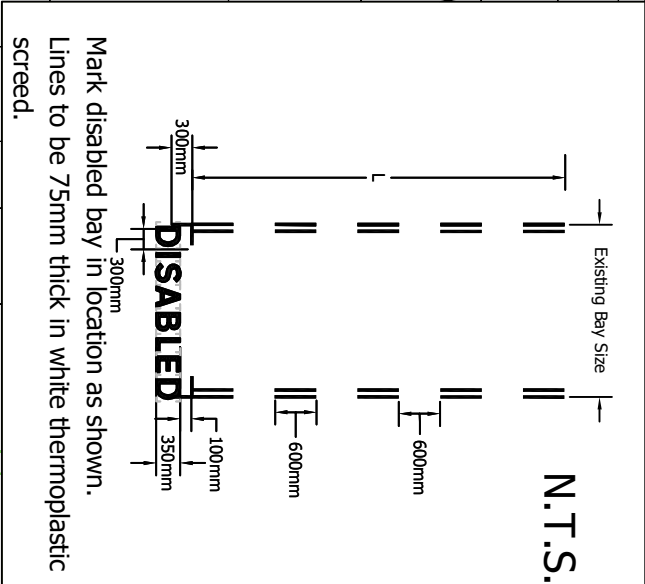
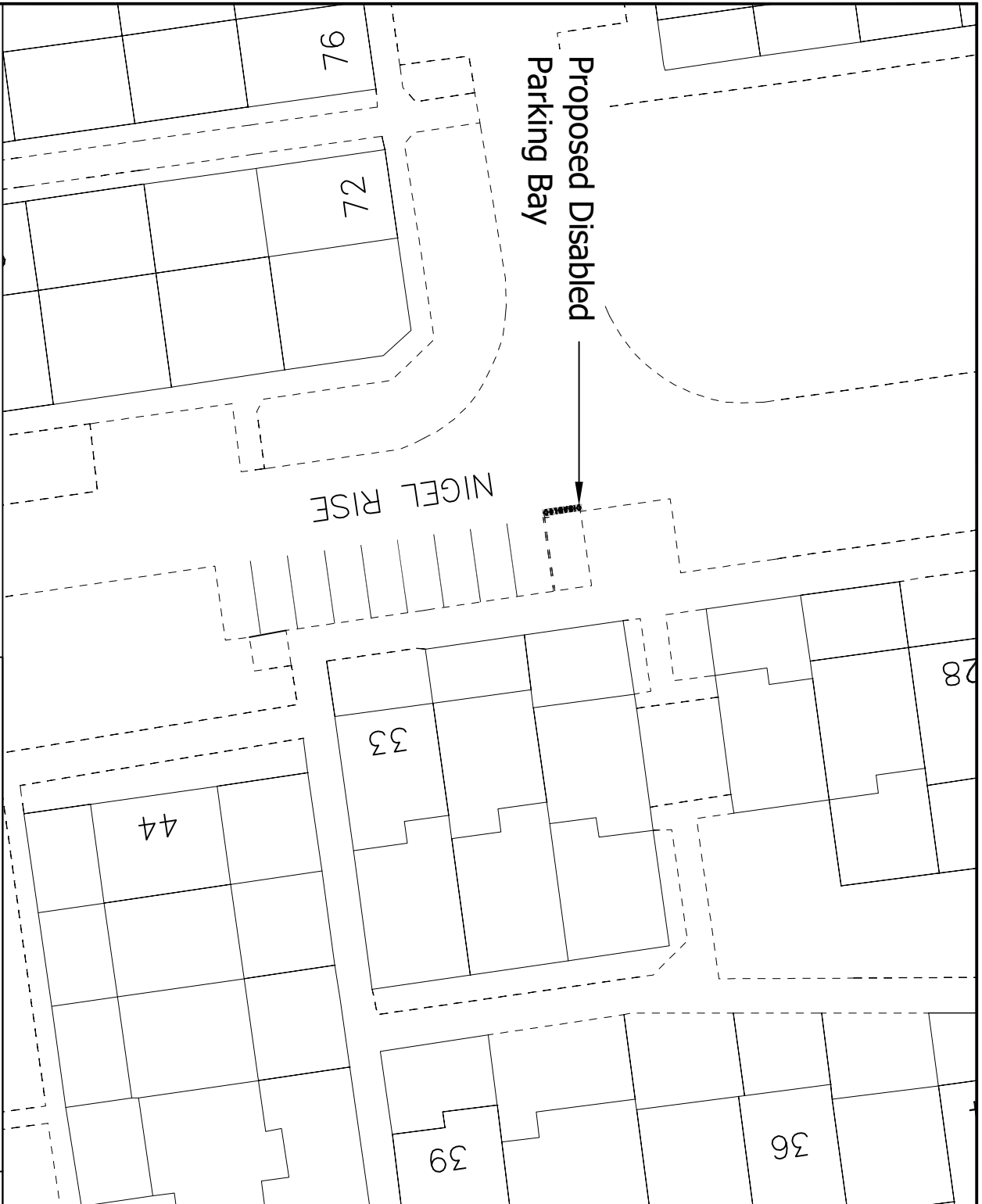
TRANSPORTATION
 ROAD SAFETY &
 TRAFFIC MANAGEMENT

Proposed Disabled Parking Bay
 16 Wood Drive
 Whitburn

DATE:- **30/09/19**
 SCALE:- **NTS**

DRAWN BY:- **E. M. Kerr**
 CHECKED BY:-

Drq. No.:- **TRS/DIS/3224**



DATA LABEL:- TRS/DIS/3225 Rev



Based upon the Ordnance Survey mapping with the permission of the Controller of Her Majesty's Stationery Office © Crown copyright. Unauthorized reproduction infringes Crown copyright and may lead to prosecution or civil proceedings.
Licence No.: 100037194

ROADS & TRANSPORTATION MANAGER
WHITEHILL SERVICE CENTRE
WHITEHILL INDUSTRIAL ESTATE
BATHGATE EH48 2EP
TEL 01506 282351

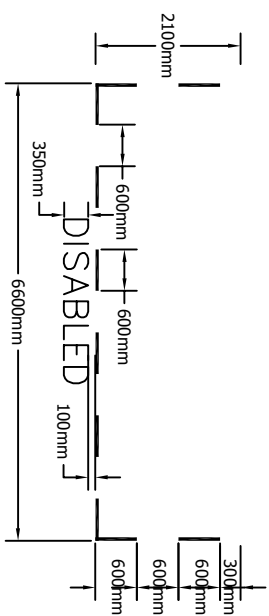
WEST LOTHIAN COUNCIL
OPERATIONAL SERVICES

TRANSPORTATION
ROAD SAFETY &
TRAFFIC MANAGEMENT

Proposed Disabled Parking Bay
36 Nigel Rise
Dedridge

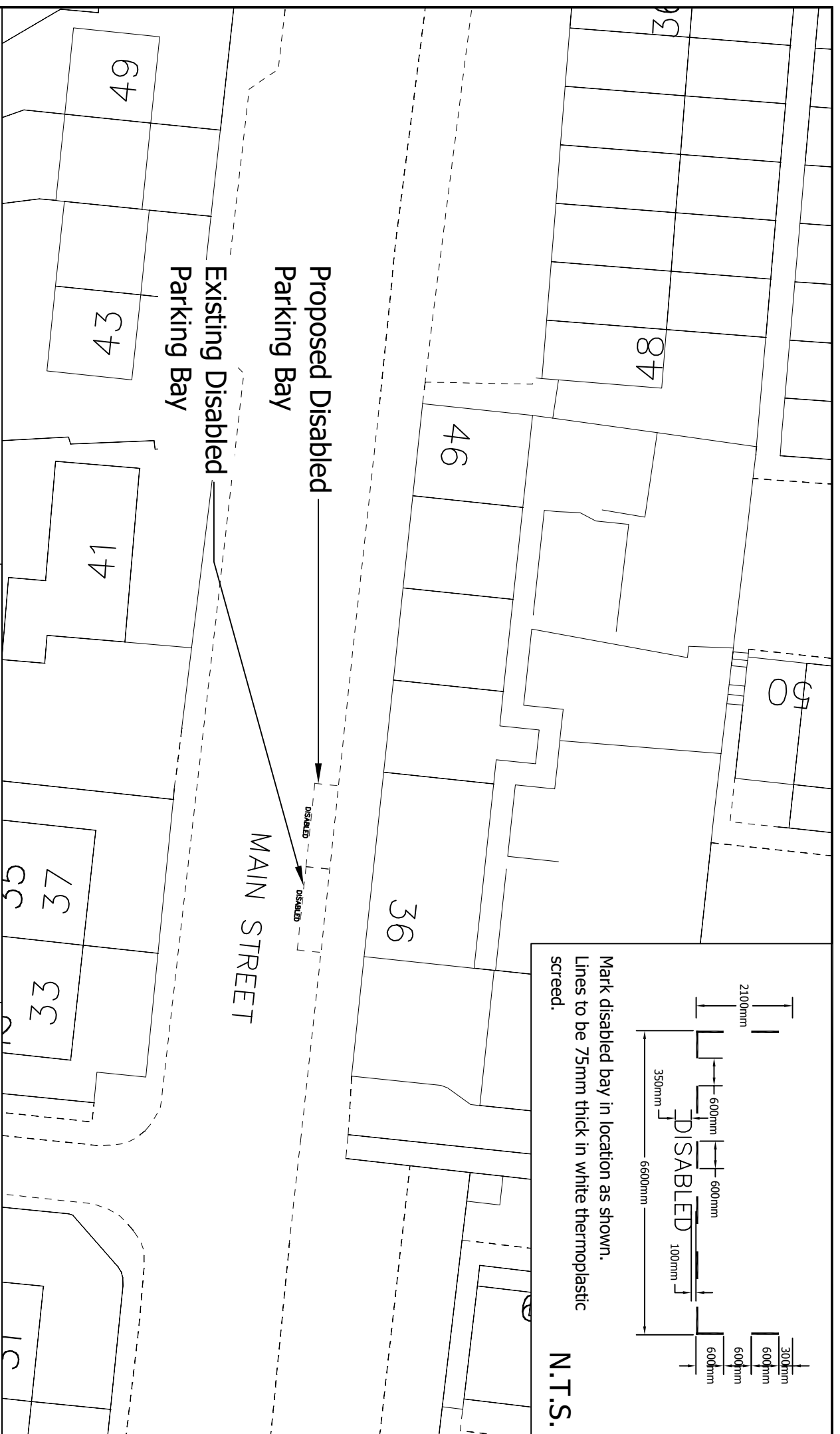
DATE:- 02/10/19
SCALE:- NTS

DRAWN BY:- E. M. Kerr
CHECKED BY:-
DRG. No.:- TRS/DIS/3225 Rev



Mark disabled bay in location as shown.
Lines to be 75mm thick in white thermoplastic
screed.

N.T.S.



DATA LABEL:- TRS/DIS/3229

N
Based upon the Ordnance Survey mapping with the permission of the
Controller of Her Majesty's Stationery Office © Crown copyright. Unauthorized
reproduction infringes Crown copyright and may lead to prosecution or civil
proceedings.
Licence No.: 100037194

ROADS & TRANSPORTATION MANAGER
WHITEHILL SERVICE CENTRE
WHITEHILL INDUSTRIAL ESTATE
BATHGATE EH48 2EP
TEL 01506 282351

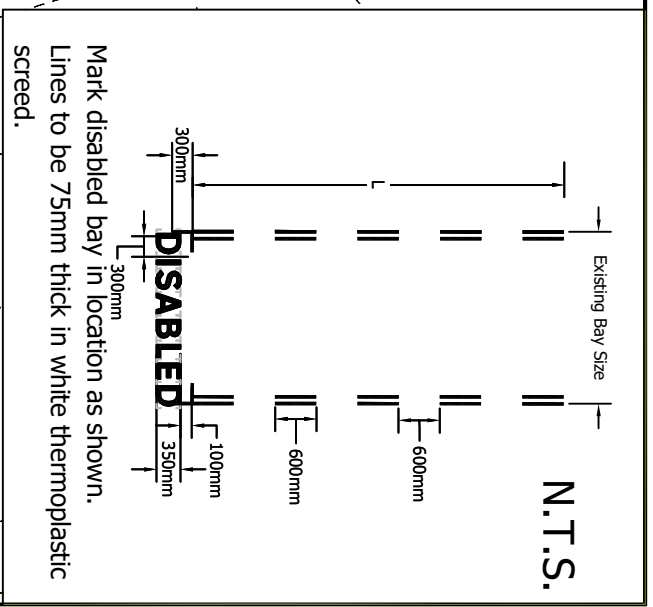
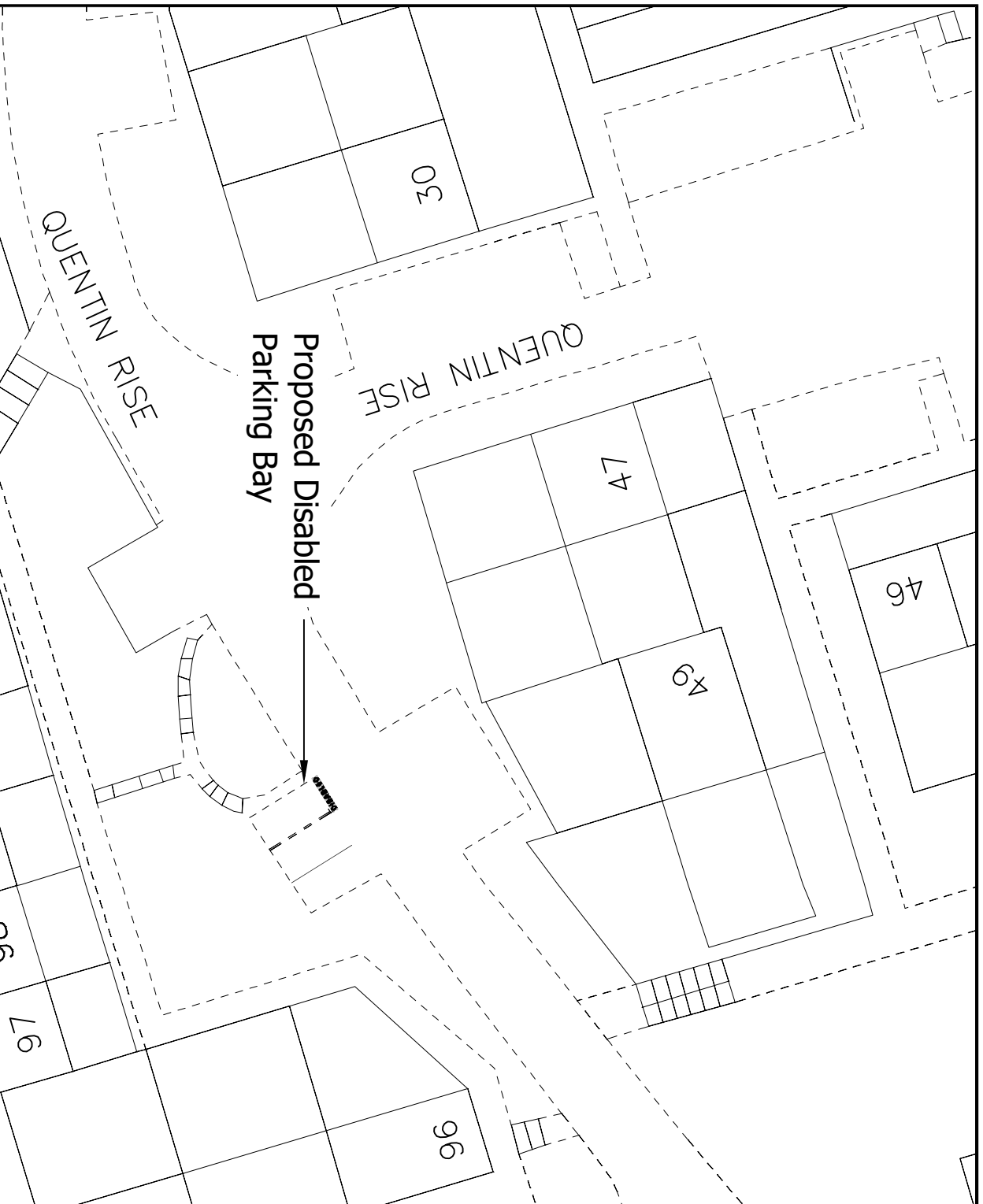
TRANSPORTATION
ROAD SAFETY &
TRAFFIC MANAGEMENT

WEST LOTHIAN COUNCIL
OPERATIONAL SERVICES

Proposed Disabled Parking Bay
36A Main Street
Linnitgow Bridge

DATE:- **21/10/19**
SCALE:- **NTS**
DRAWN BY:- **E. M. Kerr**
CHECKED BY:-

Drg. No.:- **TRS/DIS/3229**



DATA LABEL:- TRS/DIS/3230



Based upon the Ordnance Survey mapping with the permission of the Controller of Her Majesty's Stationery Office © Crown copyright. Unauthorized reproduction infringes Crown copyright and may lead to prosecution or civil proceedings.
Licence No.: 100037194

WEST LOTHIAN COUNCIL
OPERATIONAL SERVICES

ROADS & TRANSPORTATION MANAGER
WHITEHILL SERVICE CENTRE
WHITEHILL INDUSTRIAL ESTATE
BATHGATE EH48 2EP
TEL 01506 282351

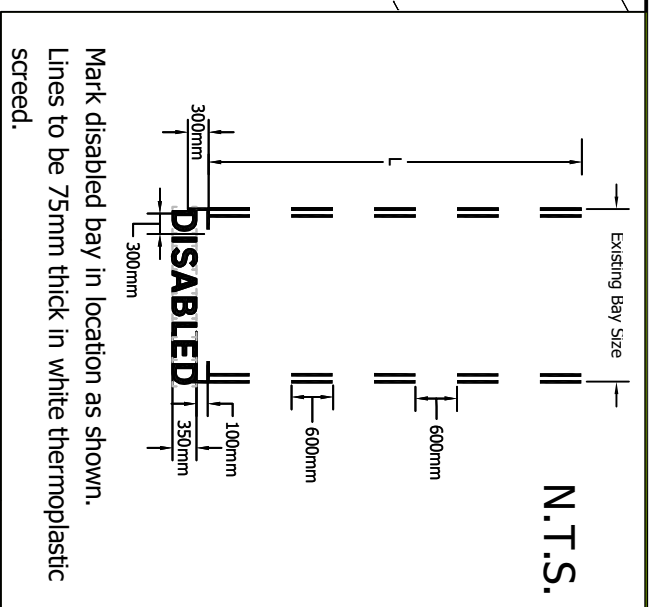
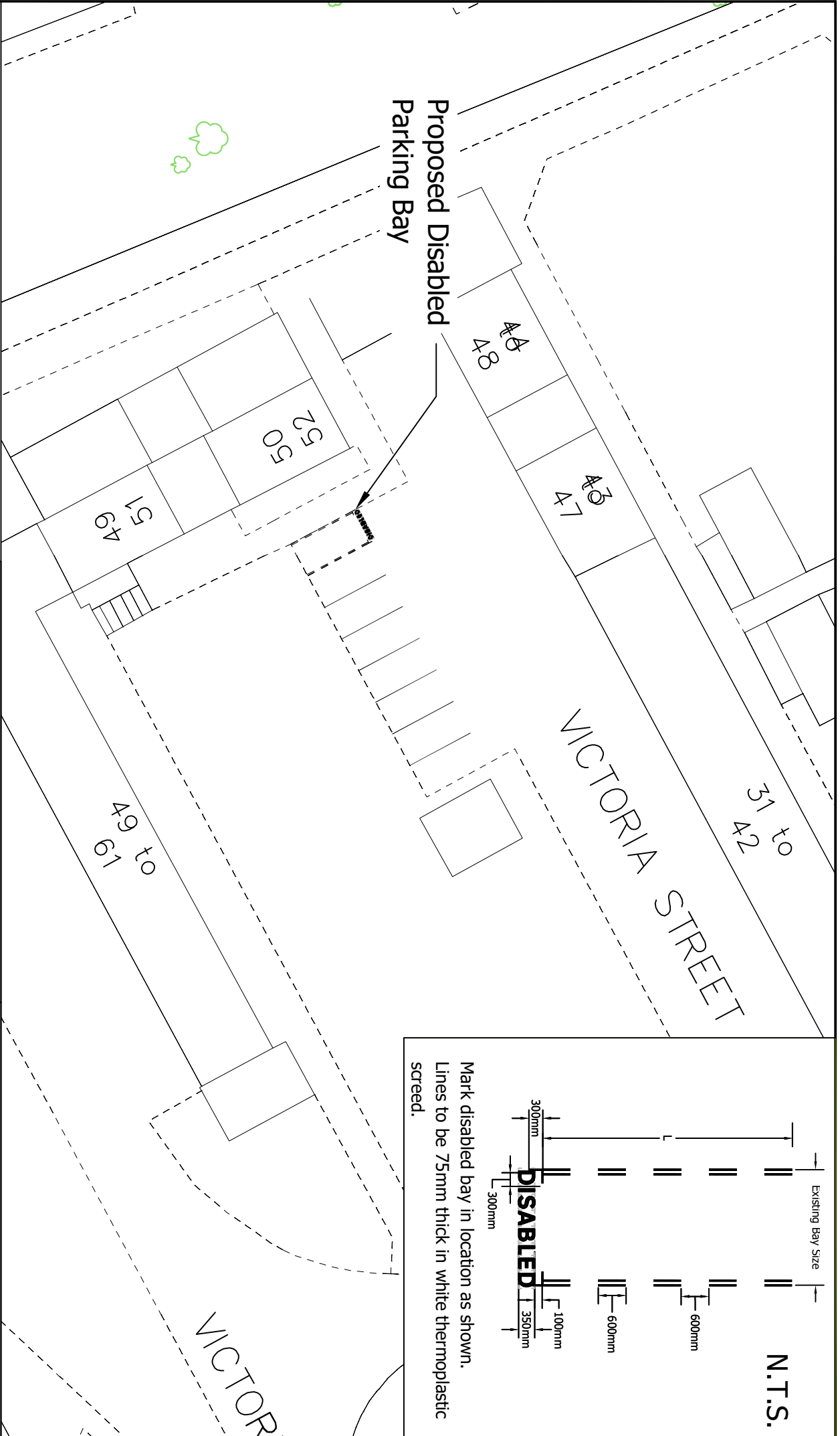
TRANSPORTATION
ROAD SAFETY &
TRAFFIC MANAGEMENT

Proposed Disabled Parking Bay
98 Quentin Rise
Dedridge

DATE:- **21/10/19**
SCALE:- **NTS**

DRAWN BY:- **E. M. Kerr**
CHECKED BY:-

Drg. No.:- **TRS/DIS/3230**



DATA LABEL:- TRS/DIS/3231

WEST LOTHIAN COUNCIL
OPERATIONAL SERVICES

Proposed Disabled Parking Bay
49 Victoria Street
Craigshill

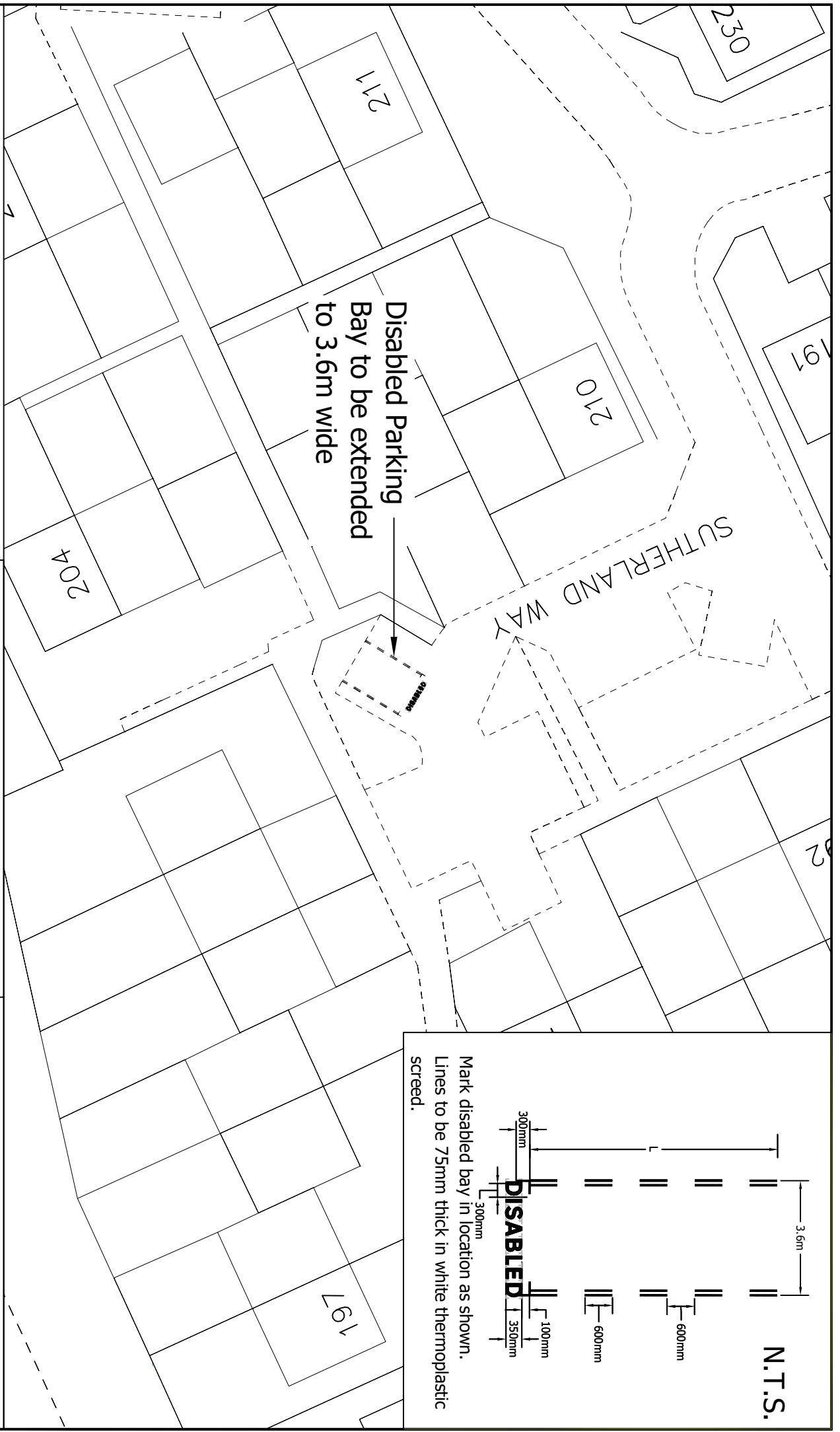


Based upon the Ordnance Survey mapping with the permission of the Controller of Her Majesty's Stationery Office © Crown copyright. Unauthorized reproduction infringes Crown copyright and may lead to prosecution or civil proceedings.
Licence No.: 100037194

ROADS & TRANSPORTATION MANAGER
WHITEHILL SERVICE CENTRE
WHITEHILL INDUSTRIAL ESTATE
BATHGATE EH48 2EP
TEL 01506 282351

TRANSPORTATION
ROAD SAFETY &
TRAFFIC MANAGEMENT

DATE:- 23/09/19
SCALE:- NTS
DRAWN BY:- E. M. Kerr
CHECKED BY:-
Drg. No.:- TRS/DIS/3231



DATA LABEL:- TRS/DIS/3234

N
 Based upon the Ordnance Survey mapping with the permission of the
 Controller of Her Majesty's Stationery Office © Crown copyright. Unauthorized
 reproduction infringes Crown copyright and may lead to prosecution or civil
 proceedings.
 Licence No.: 100037194

WEST LOTHIAN COUNCIL
 OPERATIONAL SERVICES

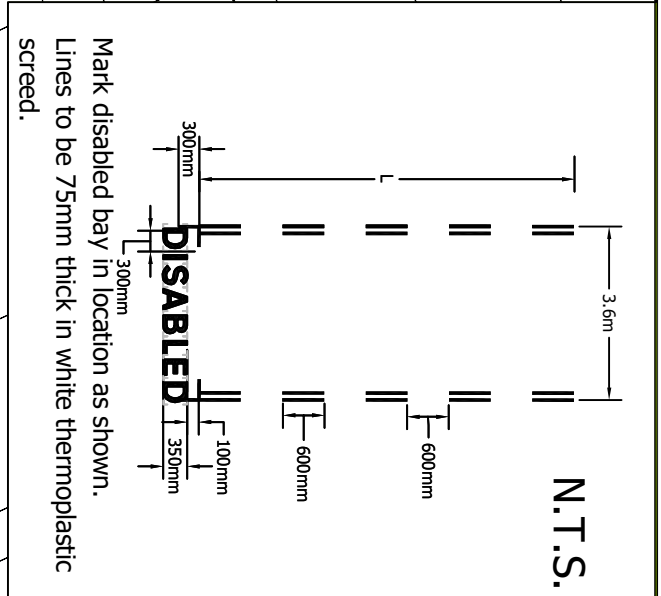
ROADS & TRANSPORTATION MANAGER
 WHITEHILL SERVICE CENTRE
 WHITEHILL INDUSTRIAL ESTATE
 BATHGATE EH48 2EP
 TEL 01506 282351

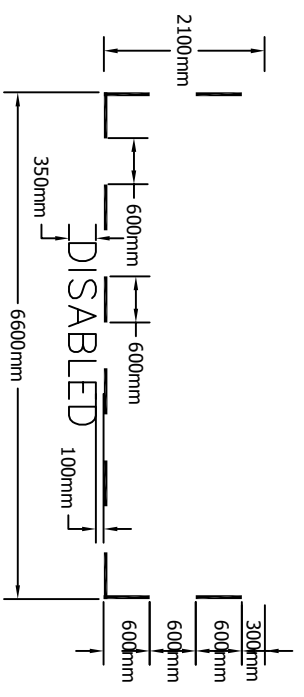
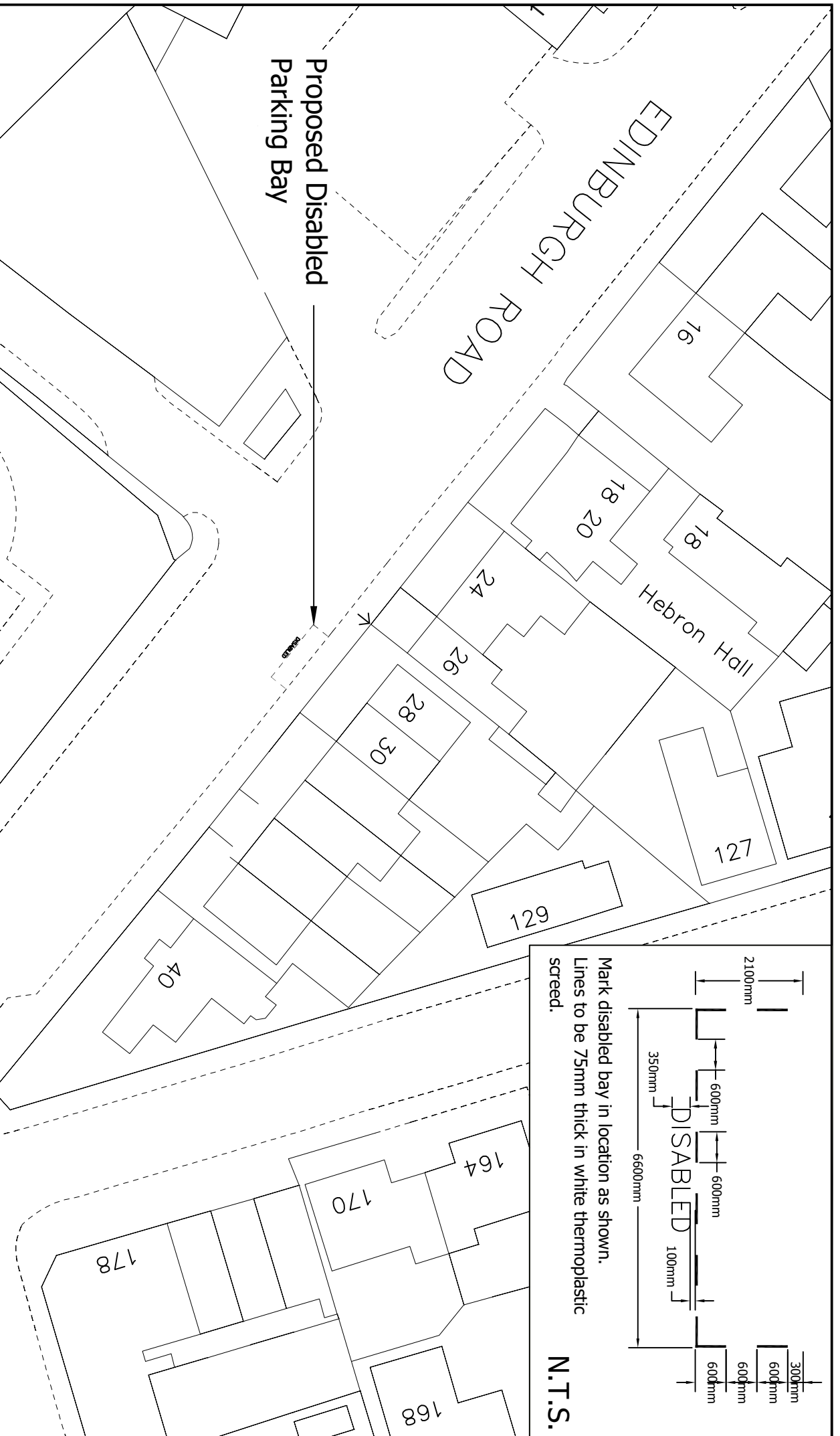
TRANSPORTATION
 ROAD SAFETY &
 TRAFFIC MANAGEMENT

Proposed Disabled Parking Bay
 204 Sutherland Way
 Knightsridge

DATE:- 11/02/20
 SCALE:- NTS
 Drg. No.:- TRS/DIS/3234 Rev

DRAWN BY:- E. M. Kerr
 CHECKED BY:-





Mark disabled bay in location as shown.
Lines to be 75mm thick in white thermoplastic screed.

N.T.S.

DATA LABEL:- TRS/DIS/3235

WEST LOTHIAN COUNCIL
OPERATIONAL SERVICES



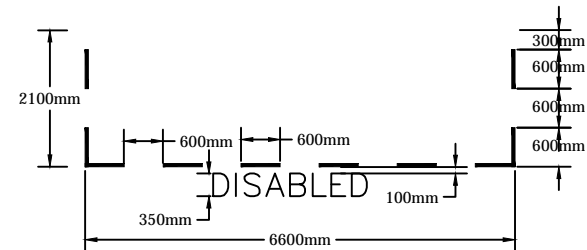
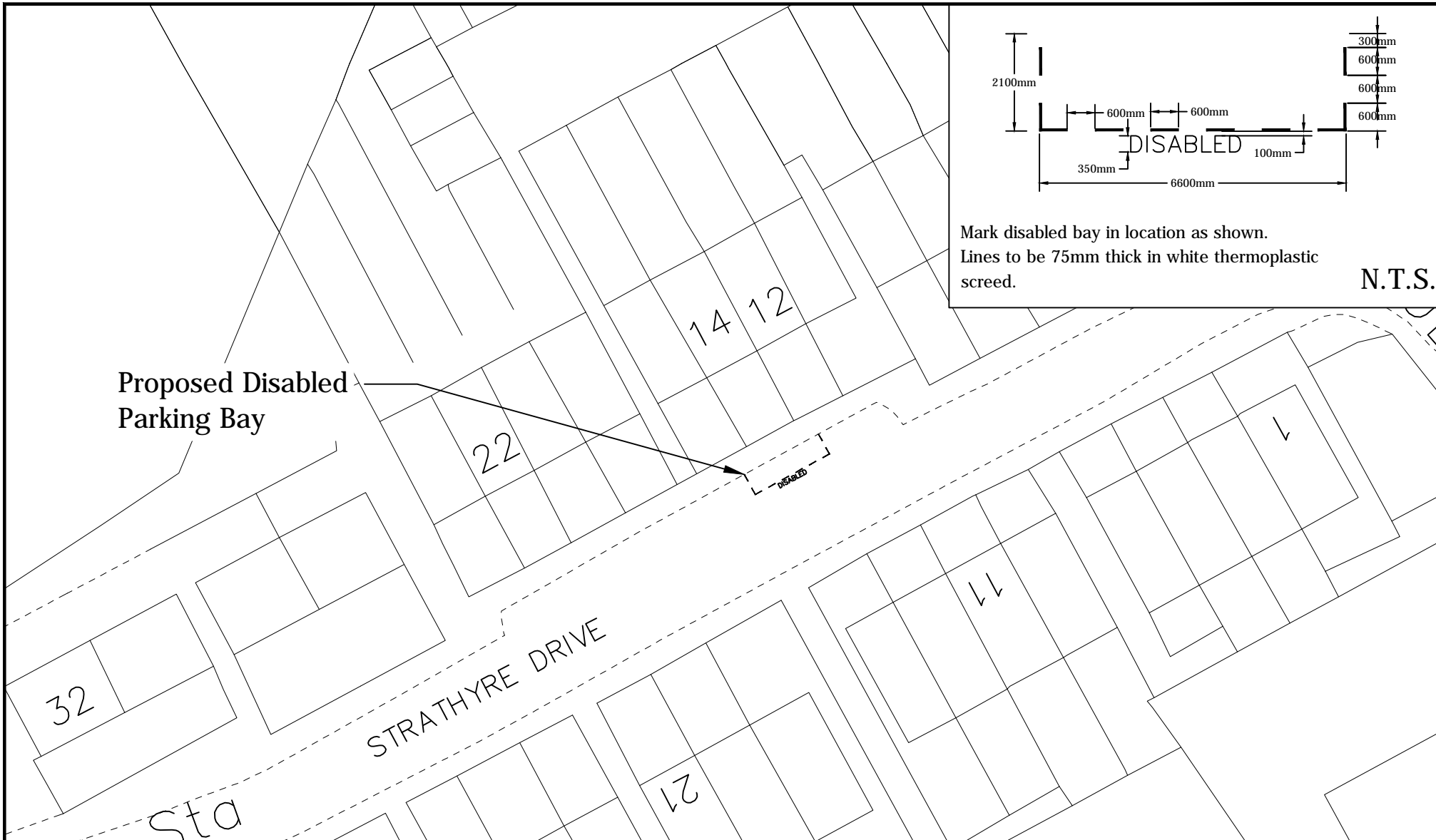
Based upon the Ordnance Survey mapping with the permission of the Controller of Her Majesty's Stationery Office © Crown copyright. Unauthorized reproduction infringes Crown copyright and may lead to prosecution or civil proceedings.
Licence No.: 100037194

ROADS & TRANSPORTATION MANAGER
WHITEHILL SERVICE CENTRE
WHITEHILL INDUSTRIAL ESTATE
BATHGATE EH48 2EP
TEL 01506 282351

TRANSPORTATION
ROAD SAFETY &
TRAFFIC MANAGEMENT

Proposed Disabled Parking Bay
30 Edinburgh Road
Bathgate

DATE:- **04/12/19**
SCALE:- **NTS**
Drg. No.:- **TRS/DIS/3235**
DRAWN BY:- **E. M. Kerr**
CHECKED BY:-



Mark disabled bay in location as shown.
 Lines to be 75mm thick in white thermoplastic
 screed.

N.T.S.

DATA LABEL:- TRS/DIS/3243

WEST LOTHIAN COUNCIL
 OPERATIONAL SERVICES

Proposed Disabled Parking Bay
 14 Strathyre Drive
 Stoneyburn



Based upon the Ordnance Survey mapping with the permission of the
 Controller of Her Majesty's Stationery Office © Crown copyright. Unauthorized
 reproduction infringes Crown copyright and may lead to prosecution or civil
 proceedings.
 Licence No.: 100037194

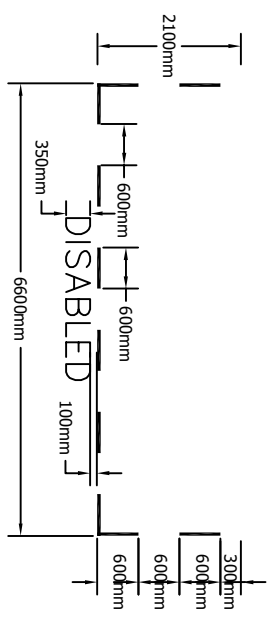
ROADS & TRANSPORTATION MANAGER
 WHITEHILL SERVICE CENTRE
 WHITEHILL INDUSTRIAL ESTATE
 BATHGATE EH48 2EP
 TEL 01506 282351

TRANSPORTATION
 ROAD SAFETY &
 TRAFFIC MANAGEMENT

DATE:- 05/05/20
 SCALE:- NTS

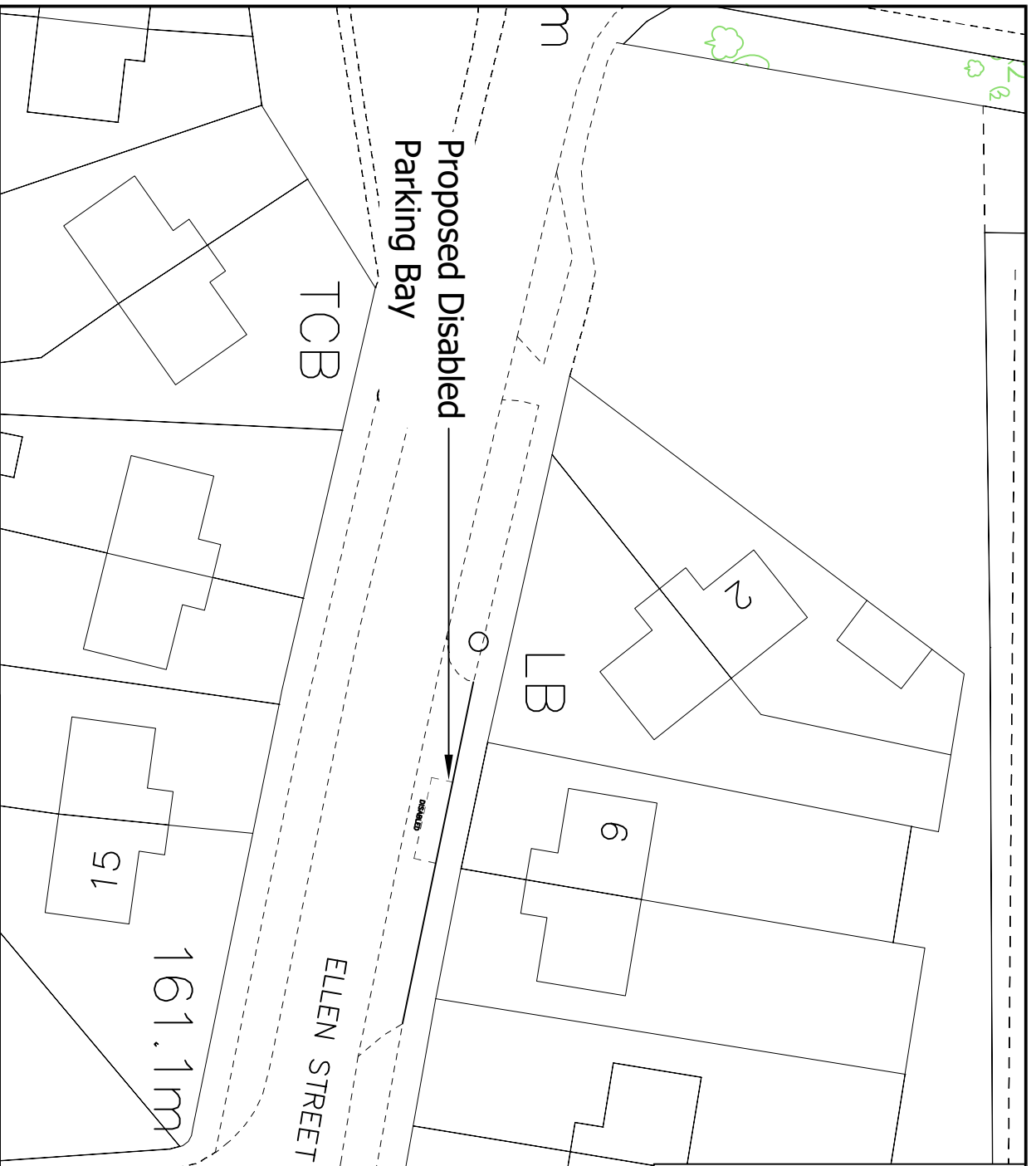
DRAWN BY:- E. M. Kerr
 CHECKED BY:-

Drg. No.: - TRS/DIS/3243



Mark disabled bay in location as shown.
Lines to be 75mm thick in white thermoplastic screed.

N.T.S.



DATA LABEL:- TRS/DIS/3248



Based upon the Ordnance Survey mapping with the permission of the Controller of Her Majesty's Stationery Office © Crown copyright. Unauthorized reproduction infringes Crown copyright and may lead to prosecution or civil proceedings.
Licence No.: 100037194

WEST LOTHIAN COUNCIL
OPERATIONAL SERVICES

ROADS & TRANSPORTATION MANAGER
WHITEHILL SERVICE CENTRE
WHITEHILL INDUSTRIAL ESTATE
BATHGATE EH48 2EP
TEL 01506 282351

TRANSPORTATION
ROAD SAFETY &
TRAFFIC MANAGEMENT

Proposed Disabled Parking Bay
6 Ellen Street
Whitburn

DATE:- **11/02/20**
SCALE:- **NTS**
DRAWN BY:- **E. M. Kerr**
CHECKED BY:-

Drq. No.:- **TRS/DIS/3248**

339

67

87

89

ROMAN DRIVE

Proposed Disabled
Parking Bay

DATA LABEL:- TRS/DIS/3249



Based upon the Ordnance Survey mapping with the permission of the
Controller of Her Majesty's Stationery Office © Crown copyright. Unauthorised
reproduction infringes Crown copyright and may lead to prosecution or civil
proceedings.
Licence No.: 100037194

WEST LoTHIAN COUNCIL
OPERATIONAL SERVICES

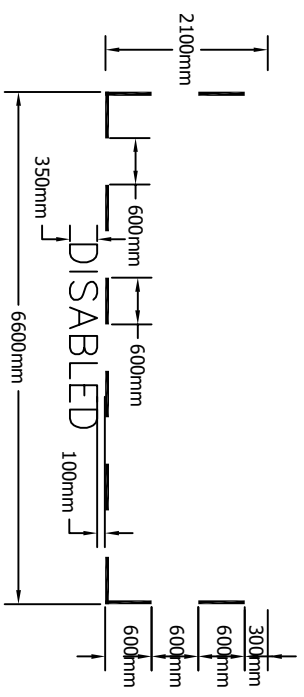
ROADS & TRANSPORTATION MANAGER
WHITEHILL SERVICE CENTRE
WHITEHILL INDUSTRIAL ESTATE
BATHGATE EH48 2EP
TEL 01506 282351

TRANSPORTATION
ROAD SAFETY &
TRAFFIC MANAGEMENT

Proposed Disabled Parking Bay
104 Rowan Drive
Blackburn

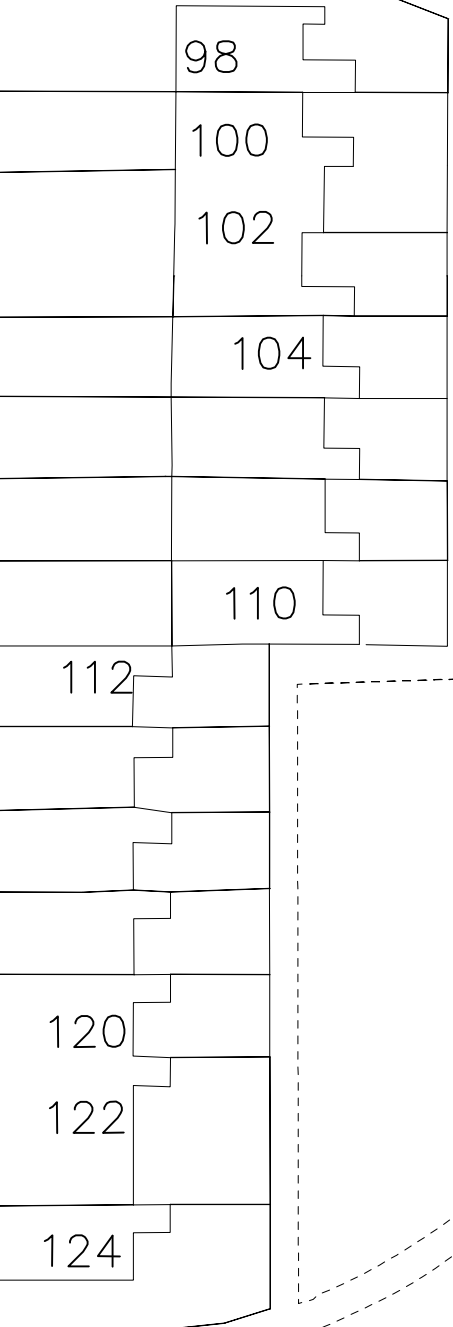
DATE:- 04/12/19
SCALE:- NTS

DRAWN BY:- E. M. Kerr
CHECKED BY:-
Drg. No.:- TRS/DIS/3249

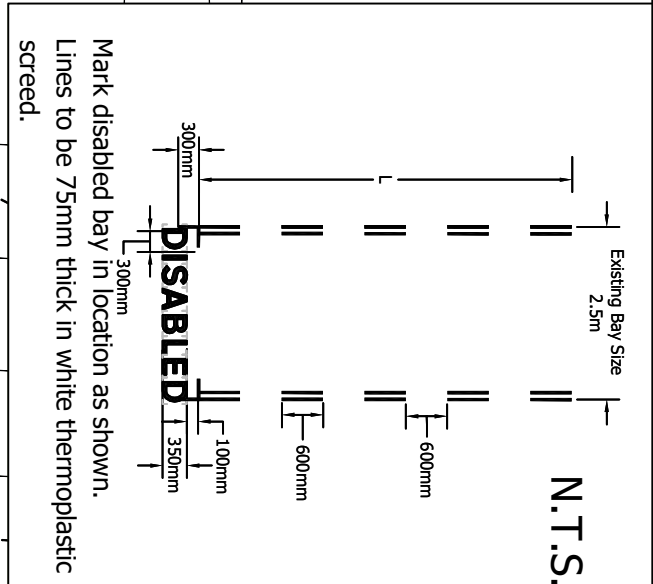
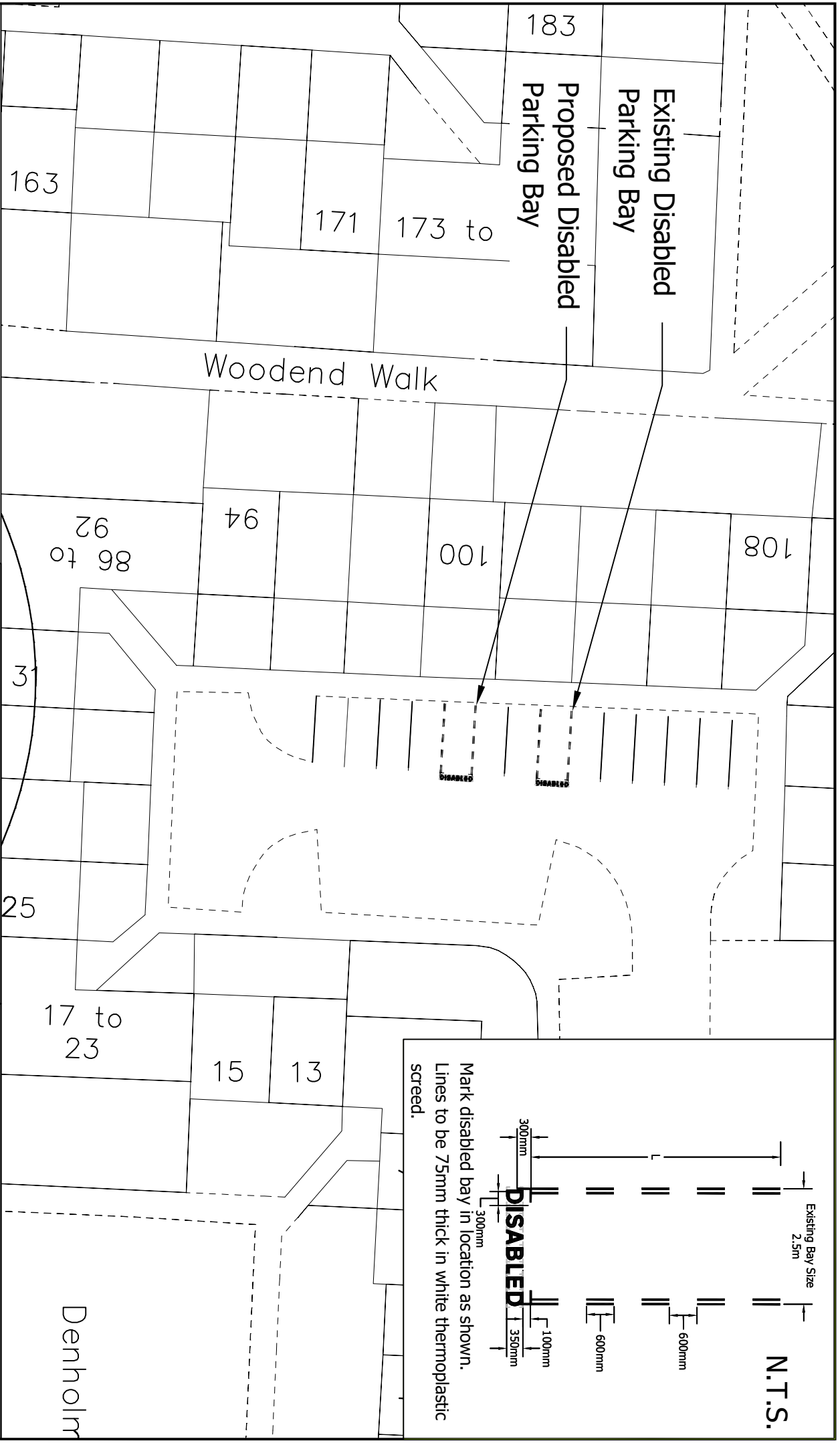


Mark disabled bay in location as shown.
Lines to be 75mm thick in white thermoplastic
screed.

N.T.S.



159.1m



DATA LABEL:- TRS/DIS/3250

WEST LOTHIAN COUNCIL
OPERATIONAL SERVICES

Proposed Disabled Parking Bay
100 Woodend Walk
Armadale



Based upon the Ordnance Survey mapping with the permission of the
Controller of Her Majesty's Stationery Office © Crown copyright. Unauthorized
reproduction infringes Crown copyright and may lead to prosecution or civil
proceedings.
Licence No.: 100037194

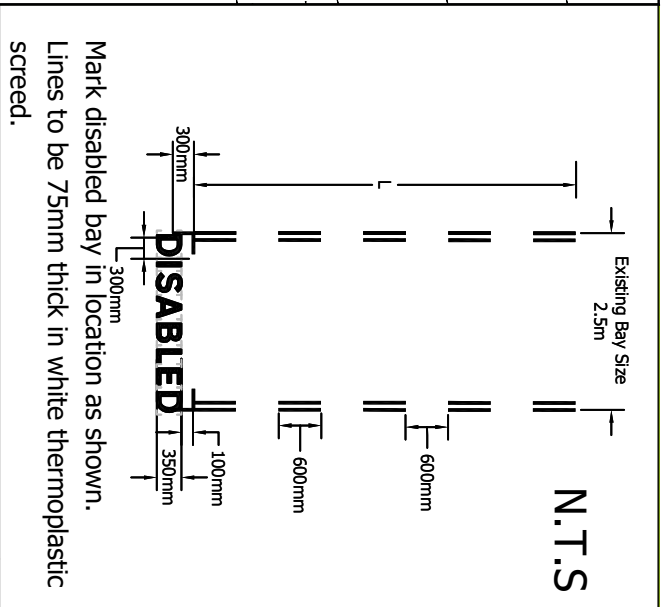
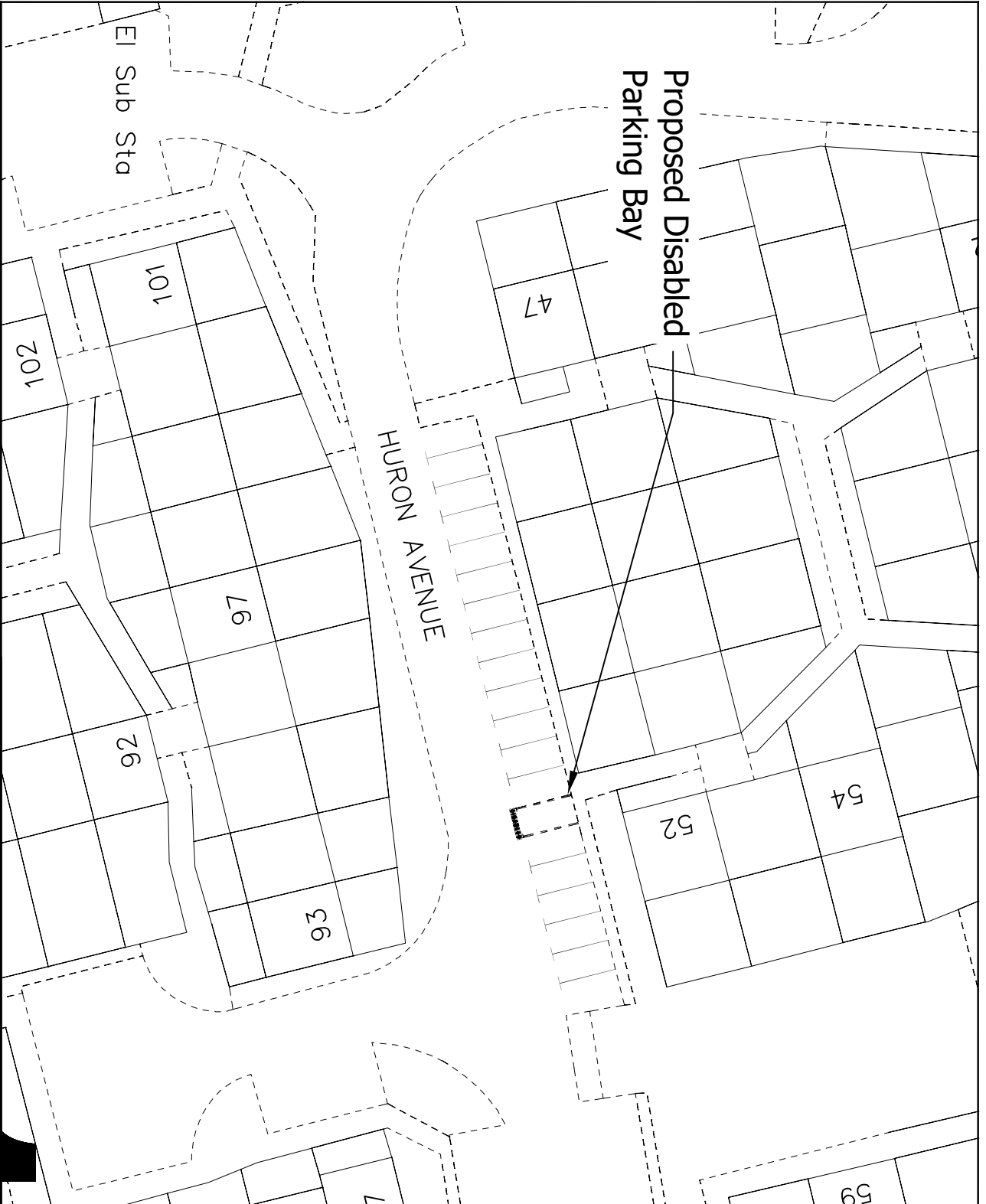
ROADS & TRANSPORTATION MANAGER
WHITEHILL SERVICE CENTRE
WHITEHILL INDUSTRIAL ESTATE
BATHGATE EH48 2EP
TEL 01506 282351

TRANSPORTATION
ROAD SAFETY &
TRAFFIC MANAGEMENT

DATE:- 05/05/20
SCALE:- NTS

DRAWN BY:- E. M. Kerr
CHECKED BY:-
Drg. No.:- TRS/DIS/3250

**Proposed Disabled
Parking Bay**



DATA LABEL:- TRS/DIS/3251

Based upon the Ordnance Survey mapping with the permission of the
Controller of Her Majesty's Stationery Office © Crown copyright. Unauthorised
reproduction infringes Crown copyright and may lead to prosecution or civil
proceedings.
Licence No.: 100037194

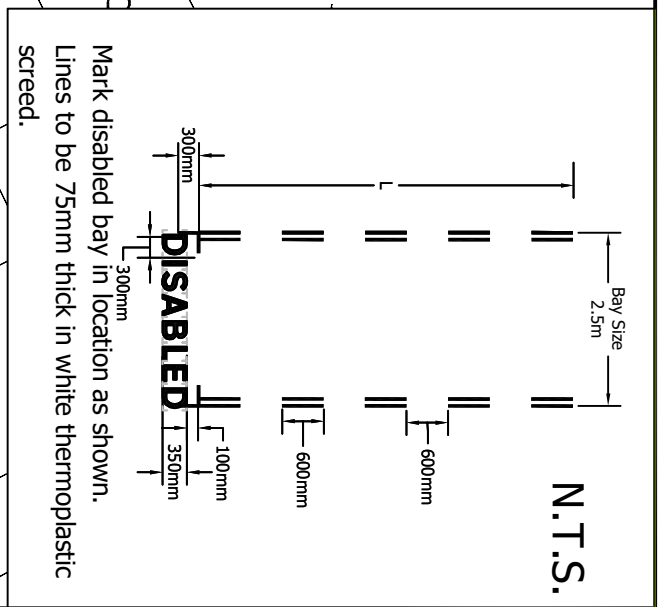
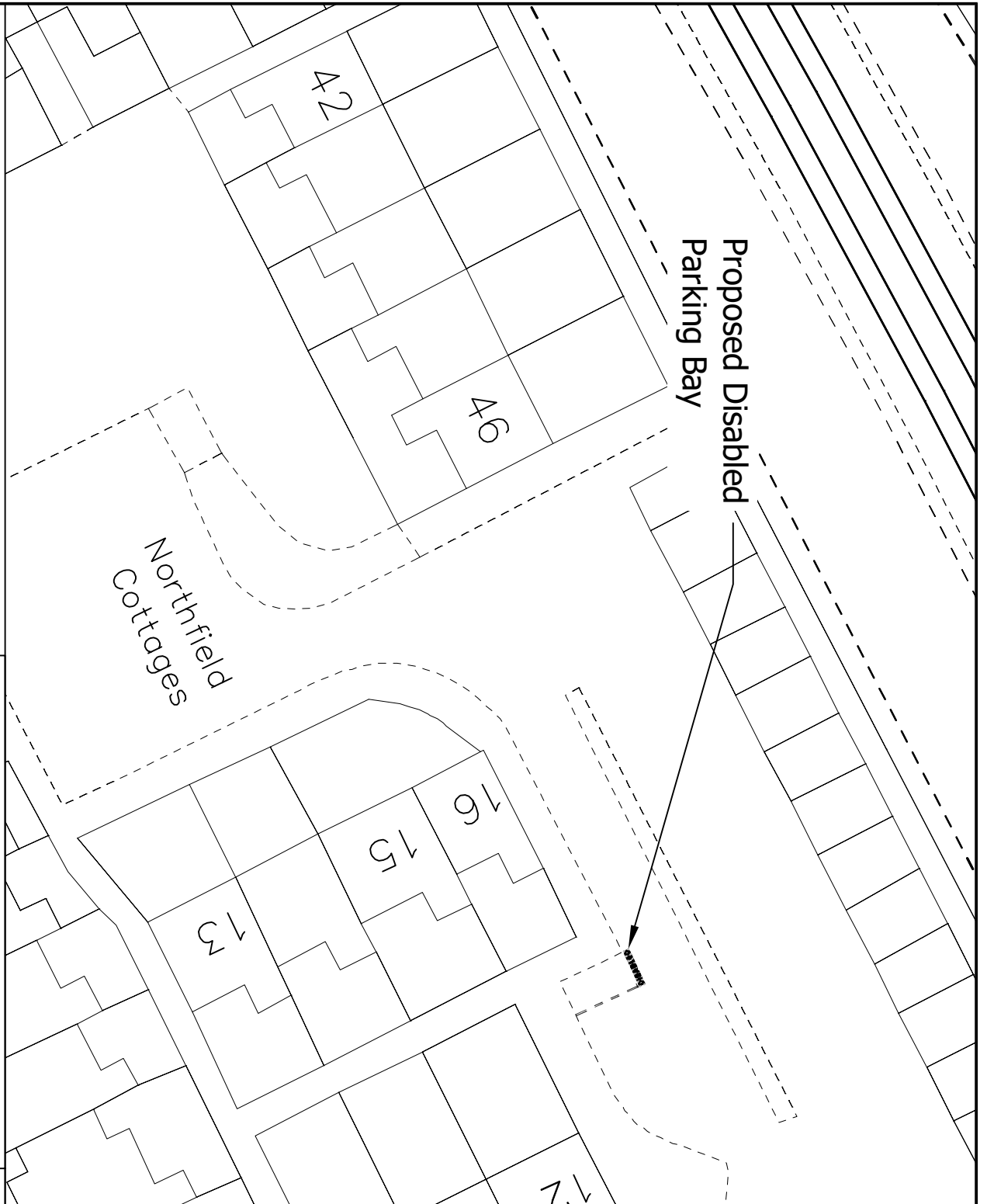
WEST LOTHIAN COUNCIL
OPERATIONAL SERVICES

ROADS & TRANSPORTATION MANAGER
WHITEHILL SERVICE CENTRE
WHITEHILL INDUSTRIAL ESTATE
BATHGATE EH48 2EP
TEL 01506 282351

TRANSPORTATION
ROAD SAFETY &
TRAFFIC MANAGEMENT

Proposed Disabled Parking Bay
54 Huron Avenue
Livingston

DATE:- 04/02/20
SCALE:- NTS
Drg. No.:- TRS/DIS/3251
DRAWN BY:- E. M. Kerr
CHECKED BY:-



DATA LABEL:- TRS/DIS/3254



Based upon the Ordnance Survey mapping with the permission of the Controller of Her Majesty's Stationery Office © Crown copyright. Unauthorized reproduction infringes Crown copyright and may lead to prosecution or civil proceedings.
Licence No.: 100037194

WEST LOTHIAN COUNCIL
OPERATIONAL SERVICES

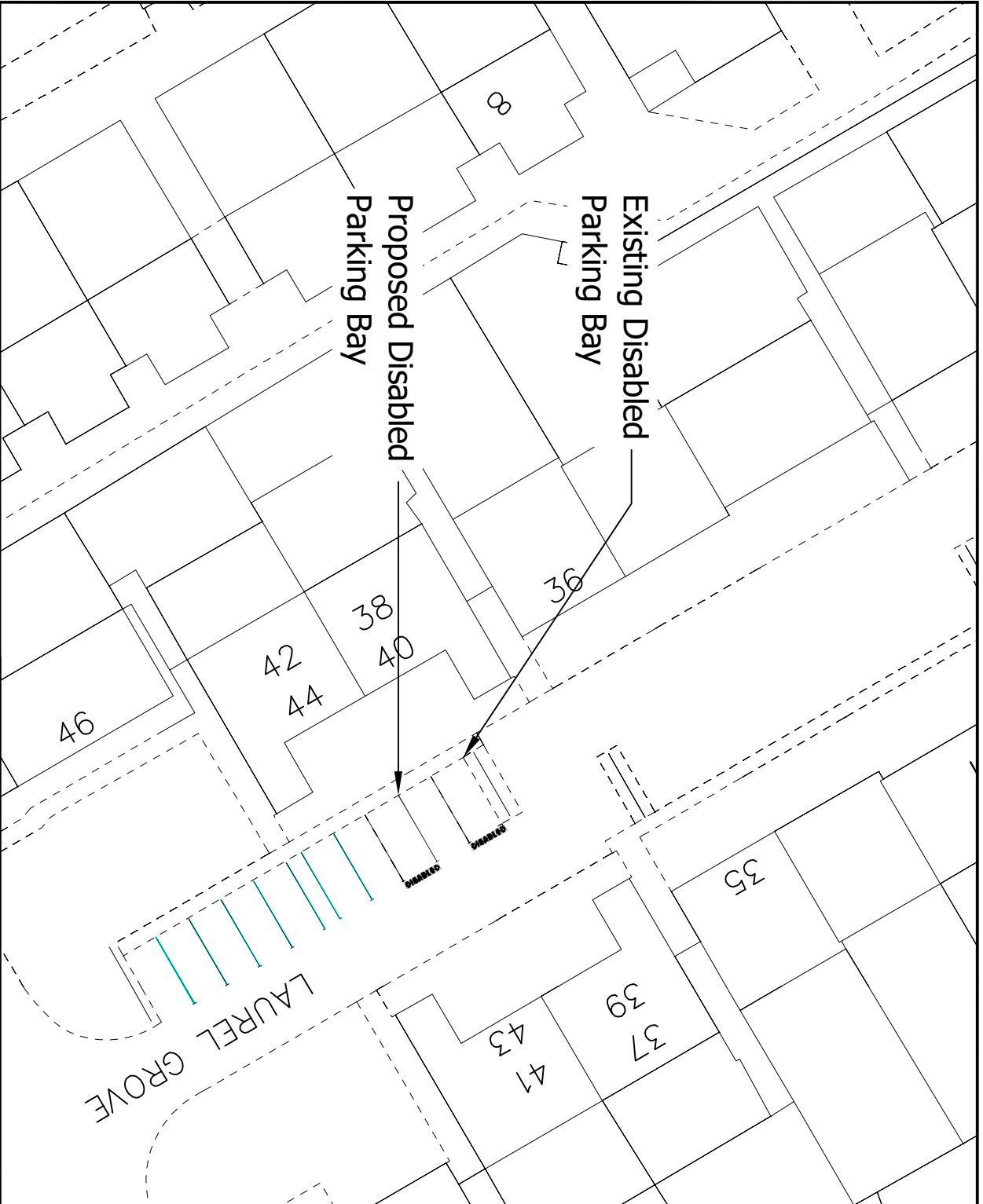
ROADS & TRANSPORTATION MANAGER
WHITEHILL SERVICE CENTRE
WHITEHILL INDUSTRIAL ESTATE
BATHGATE EH48 2EP
TEL 01506 282351

TRANSPORTATION
ROAD SAFETY &
TRAFFIC MANAGEMENT

Proposed Disabled Parking Bay
15 Northfield Cottages
West Calder

DATE:- 23/03/20
SCALE:- NTS
DRAWN BY:- E.M. Kerr
CHECKED BY:-

Drq. No.:- TRS/DIS/3254



DATA LABEL:- TRS/DIS/3255



Based upon the Ordnance Survey mapping with the permission of the Controller of Her Majesty's Stationery Office © Crown copyright. Unauthorized reproduction infringes Crown copyright and may lead to prosecution or civil proceedings.
 Licence No.: 100037194

WEST LOTHIAN COUNCIL
 OPERATIONAL SERVICES

ROADS & TRANSPORTATION MANAGER
 WHITEHILL SERVICE CENTRE
 BATHGATE INDUSTRIAL ESTATE
 TEL 01506 282351

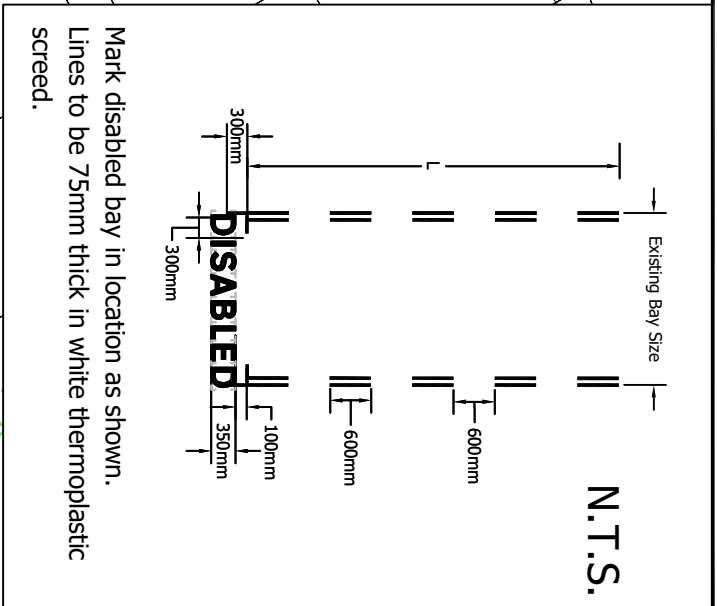
TRANSPORTATION
 ROAD SAFETY &
 TRAFFIC MANAGEMENT

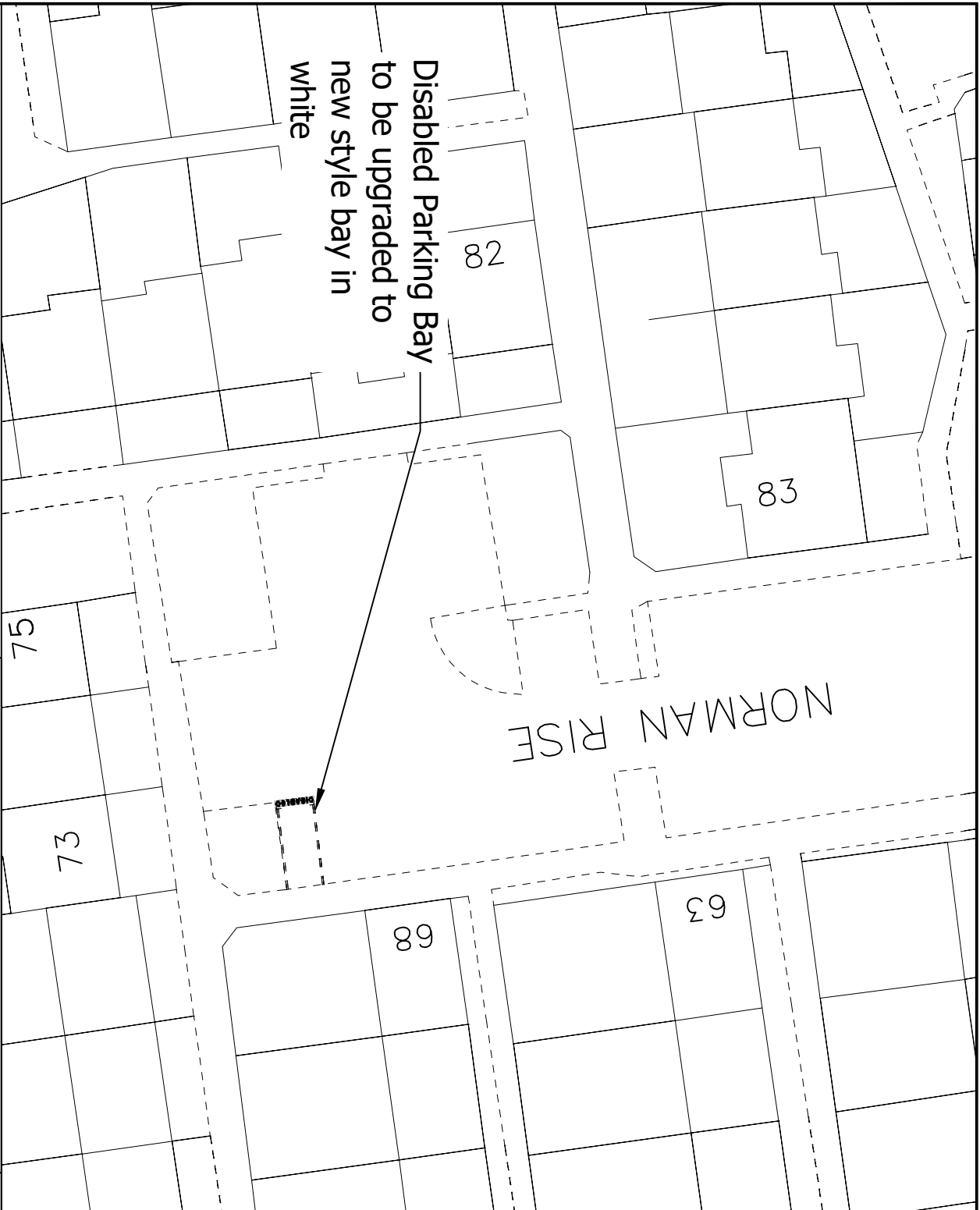
Proposed Disabled Parking Bay
 40 Laurel Grove
 Craigshill, Livingston

DATE:- 19/05/20
 SCALE:- NTS

DRAWN BY:- E. M. Kerr
 CHECKED BY:-

Drg. No.:- TRS/DIS/3255





Disabled Parking Bay
to be upgraded to
new style bay in
white

NORMAN RISE

DATA LABEL:- TRS/DIS/3256

N
Based upon the Ordnance Survey mapping with the permission of the
Controller of Her Majesty's Stationery Office © Crown copyright. Unauthorized
reproduction infringes Crown copyright and may lead to prosecution or civil
proceedings.
Licence No.: 100037194

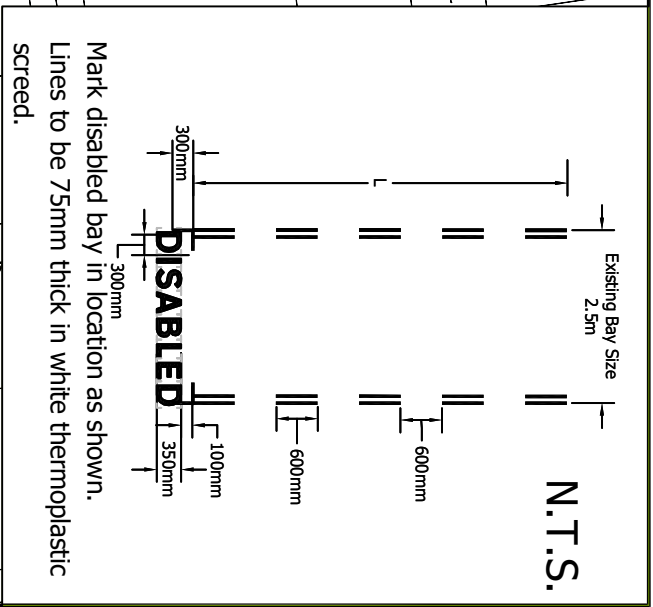
WEST LOTHIAN COUNCIL
OPERATIONAL SERVICES

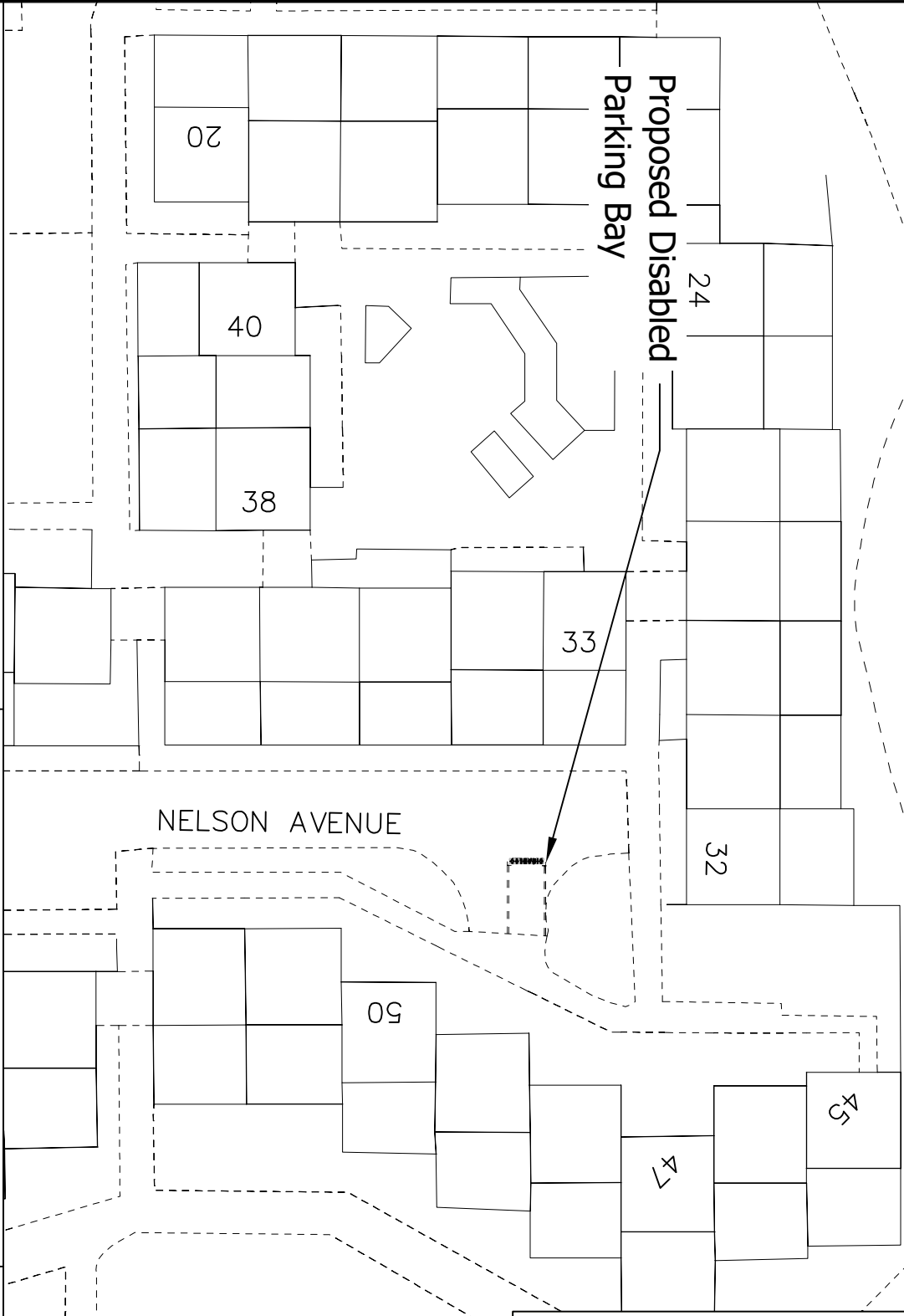
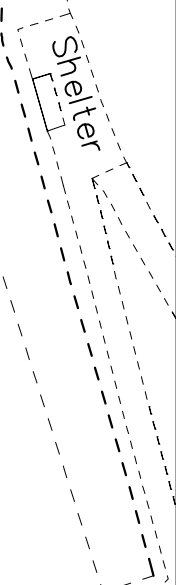
ROADS & TRANSPORTATION MANAGER
WHITEHILL SERVICE CENTRE
WHITEHILL INDUSTRIAL ESTATE
BATHGATE EH48 2EP
TEL 01506 282351

TRANSPORTATION
ROAD SAFETY &
TRAFFIC MANAGEMENT

Proposed Disabled Parking Bay
73 Norman Rise
Livingston

DATE:- 03/02/20
SCALE:- NTS
DRAWN BY:- E. M. Kerr
CHECKED BY:-
Drg. No.:- TRS/DIS/3256





**Proposed Disabled
Parking Bay**

NELSON AVENUE

Shelter

DATA LABEL:- TRS/DIS/3257



Based upon the Ordnance Survey mapping with the permission of the
Controller of Her Majesty's Stationery Office © Crown copyright. Unauthorised
reproduction infringes Crown copyright and may lead to prosecution or civil
proceedings.
Licence No.: 100037194

WEST LOTHIAN COUNCIL
OPERATIONAL SERVICES

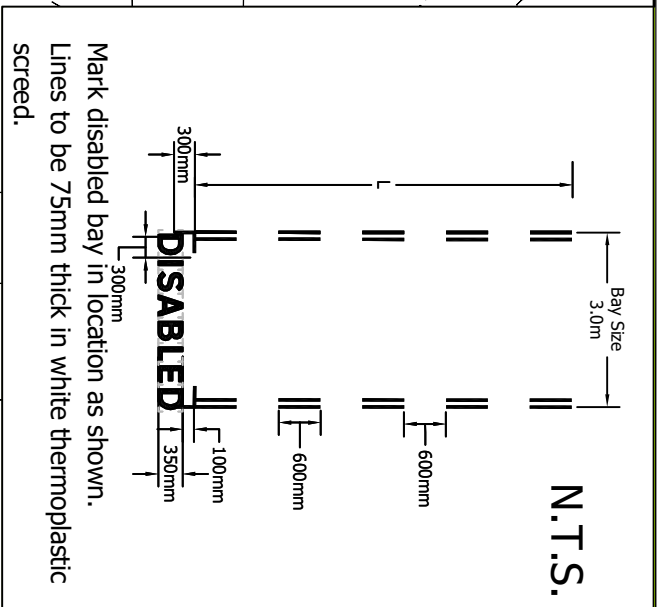
ROADS & TRANSPORTATION MANAGER
WHITEHILL SERVICE CENTRE
WHITEHILL INDUSTRIAL ESTATE
BATHGATE EH48 2EP
TEL 01506 282351

TRANSPORTATION
ROAD SAFETY &
TRAFFIC MANAGEMENT

Proposed Disabled Parking Bay
47 Nelson Avenue
Livingston

DATE:- 29/11/19
SCALE:- NTS

DRAWN BY:- E. M. Kerr
CHECKED BY:-
Drg. No.:- TRS/DIS/3257



Mark disabled bay in location as shown.
Lines to be 75mm thick in white thermoplastic
screed.

N.T.S.

Playground

Proposed Disabled
Parking Bay

DATA LABEL:- TRS/DIS/3261



Based upon the Ordnance Survey mapping with the permission of the
Controller of Her Majesty's Stationery Office © Crown copyright. Unauthorized
reproduction infringes Crown copyright and may lead to prosecution or civil
proceedings.
Licence No.: 100037194

WEST LOTHIAN COUNCIL

OPERATIONAL SERVICES

ROADS & TRANSPORTATION MANAGER
WHITEHILL SERVICE CENTRE
BATHGATE EH48 2EP
TEL 01506 282351

TRANSPORTATION
ROAD SAFETY &
TRAFFIC MANAGEMENT

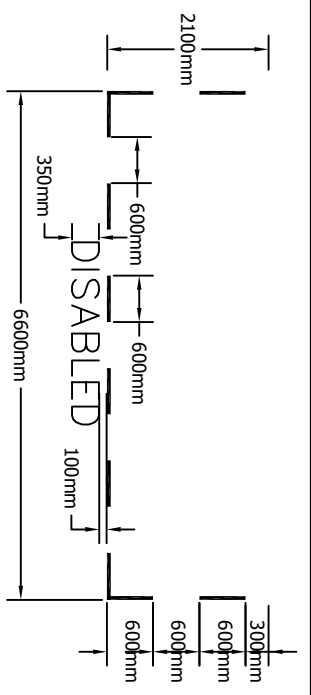
Proposed Disabled Parking Bay

41 Milligate
Winchburgh

DATE:- **04/12/19**
SCALE:- **NTS**

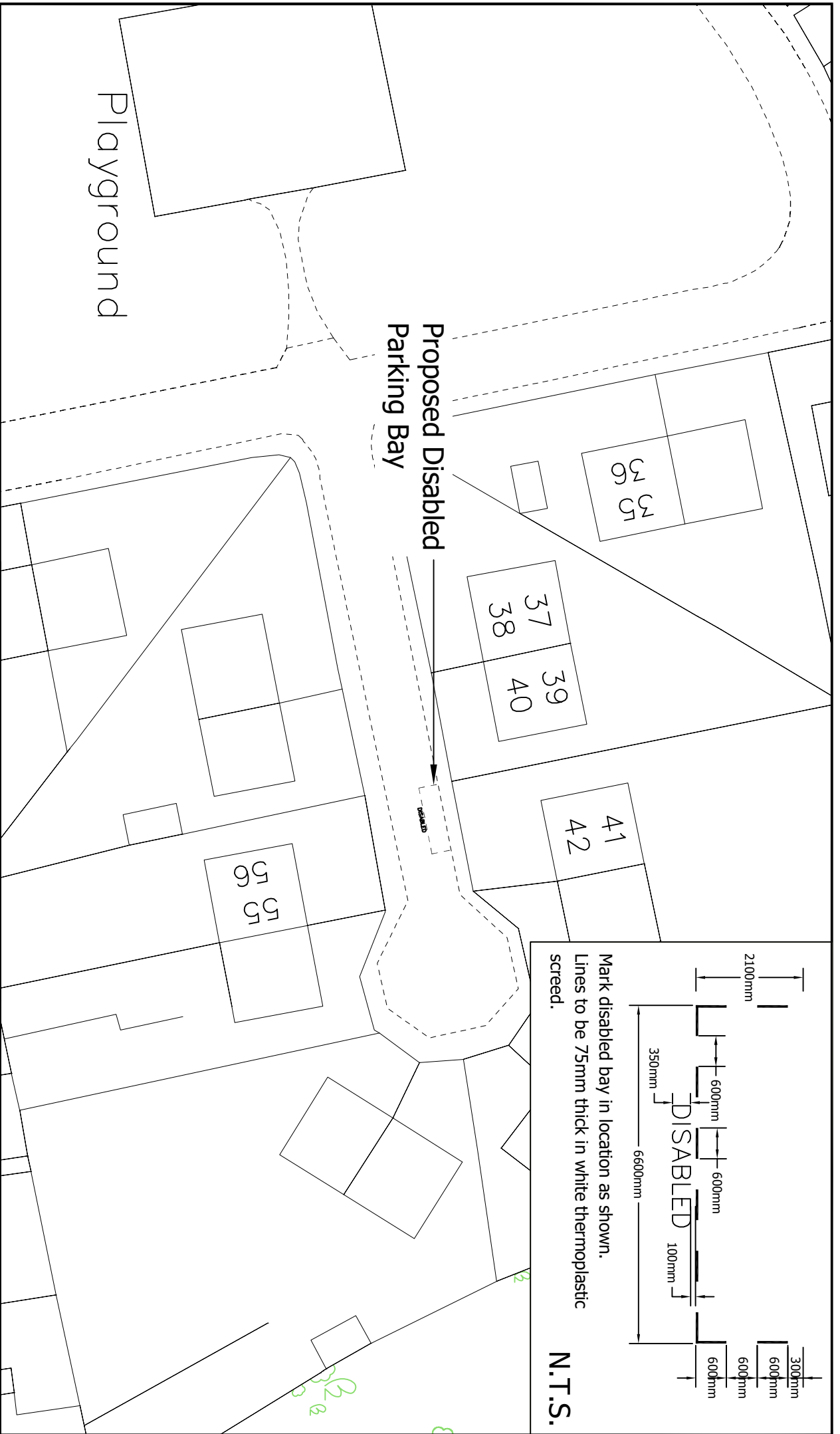
DRAWN BY:- **E. M. Kerr**
CHECKED BY:-

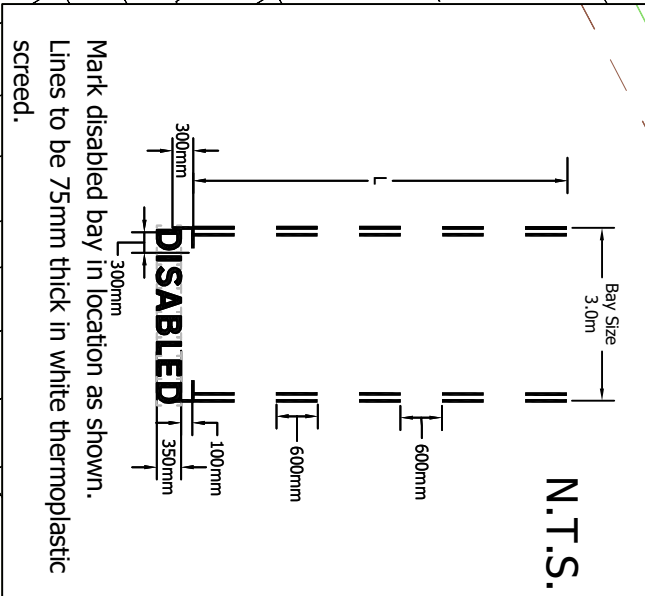
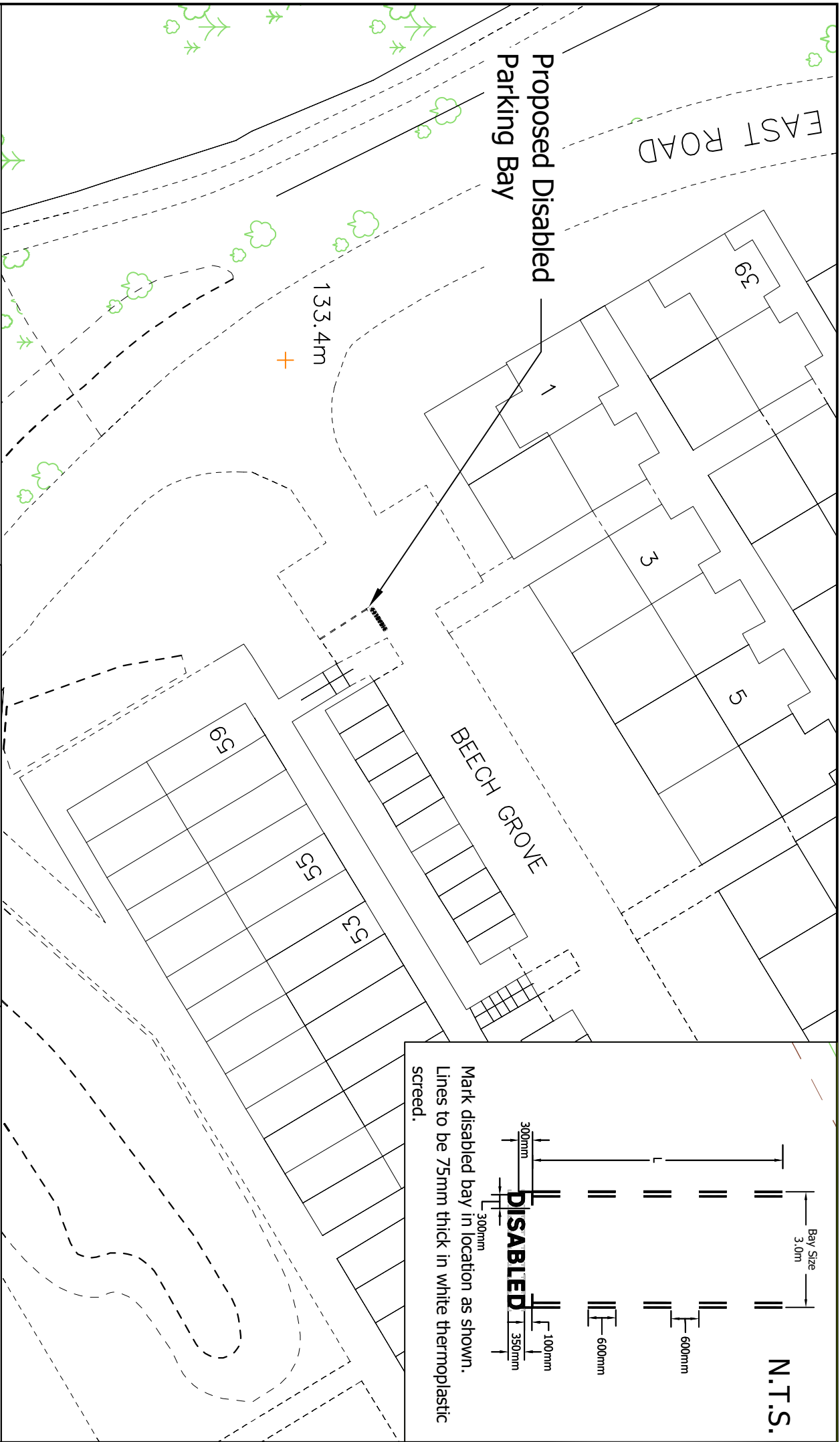
Drg. No.:- **TRS/DIS/3261**



Mark disabled bay in location as shown.
Lines to be 75mm thick in white thermoplastic
screed.

N.T.S.





DATA LABEL:- TRS/DIS/3262

Based upon the Ordnance Survey mapping with the permission of the Controller of Her Majesty's Stationery Office © Crown copyright. Unauthorized reproduction infringes Crown copyright and may lead to prosecution or civil proceedings.
Licence No.: 100037194

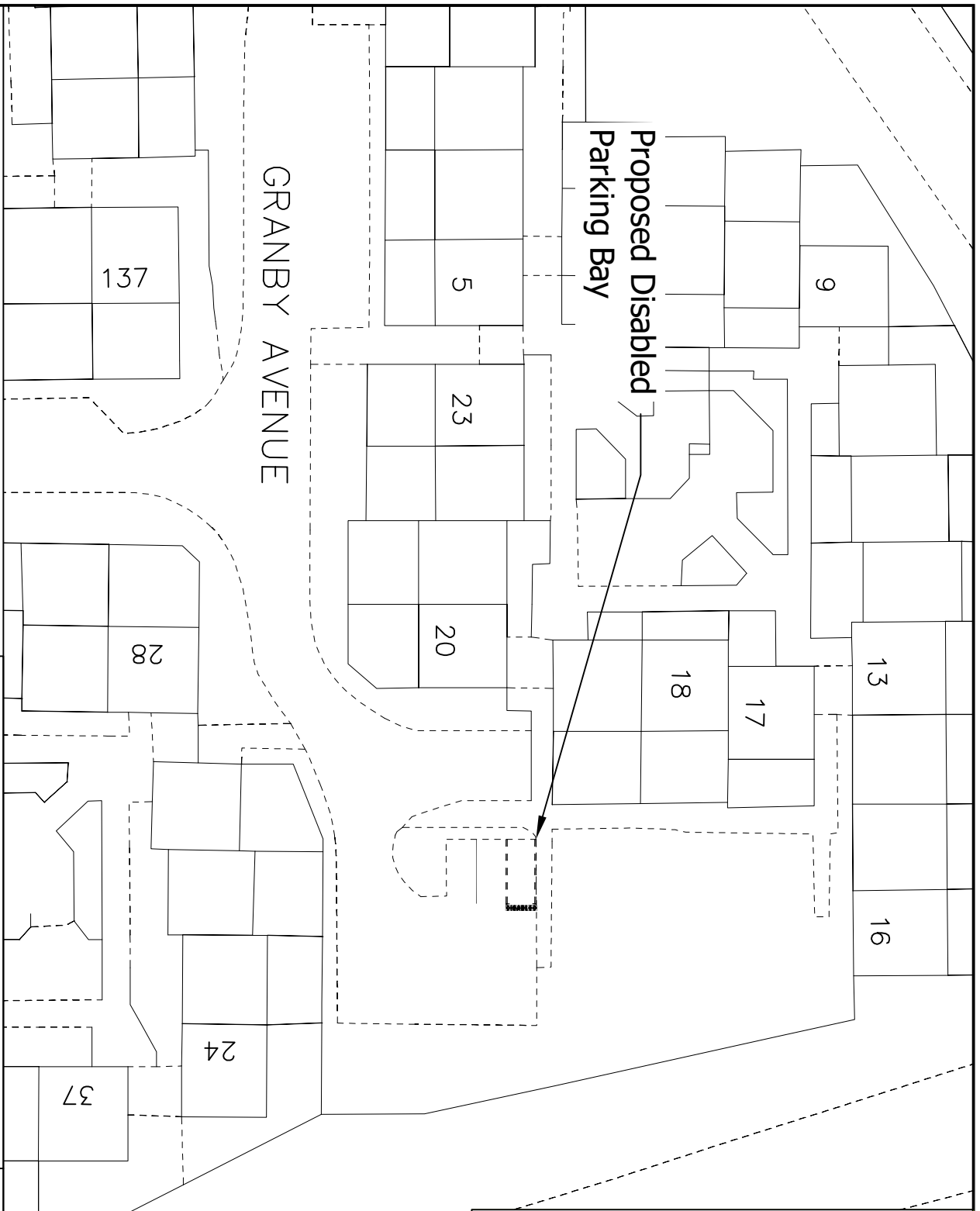
ROADS & TRANSPORTATION MANAGER
WHITEHILL SERVICE CENTRE
WHITEHILL INDUSTRIAL ESTATE
BATHGATE EH48 2EP
TEL 01506 282351

WEST LOTHIAN COUNCIL
OPERATIONAL SERVICES
TRANSPORTATION
ROAD SAFETY &
TRAFFIC MANAGEMENT

Proposed Disabled Parking Bay
55 Beech Grove
Livingston

DATE:- 04/02/20
SCALE:- NTS
DRAWN BY:- E. M. Kerr
CHECKED BY:-

Dwg. No.:- TRS/DIS/3262



DATA LABEL:- TRS/DIS/3263

WEST LOTHIAN COUNCIL
OPERATIONAL SERVICES

Proposed Disabled Parking Bay
18 Granby Avenue
Livingston



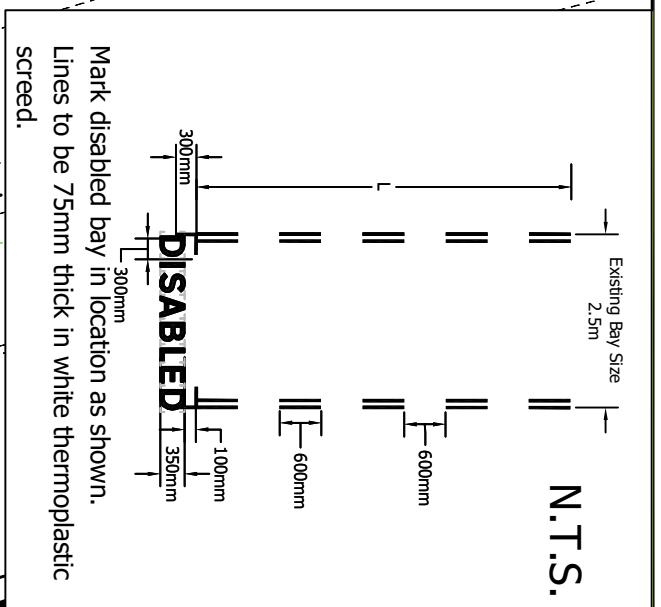
Based upon the Ordnance Survey mapping with the permission of the Controller of Her Majesty's Stationery Office © Crown copyright. Unauthorized reproduction infringes Crown copyright and may lead to prosecution or civil proceedings.
Licence No.: 100037194

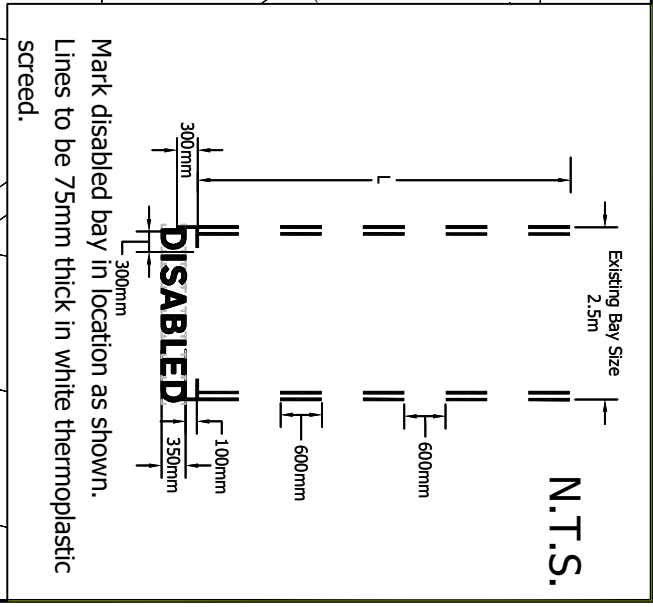
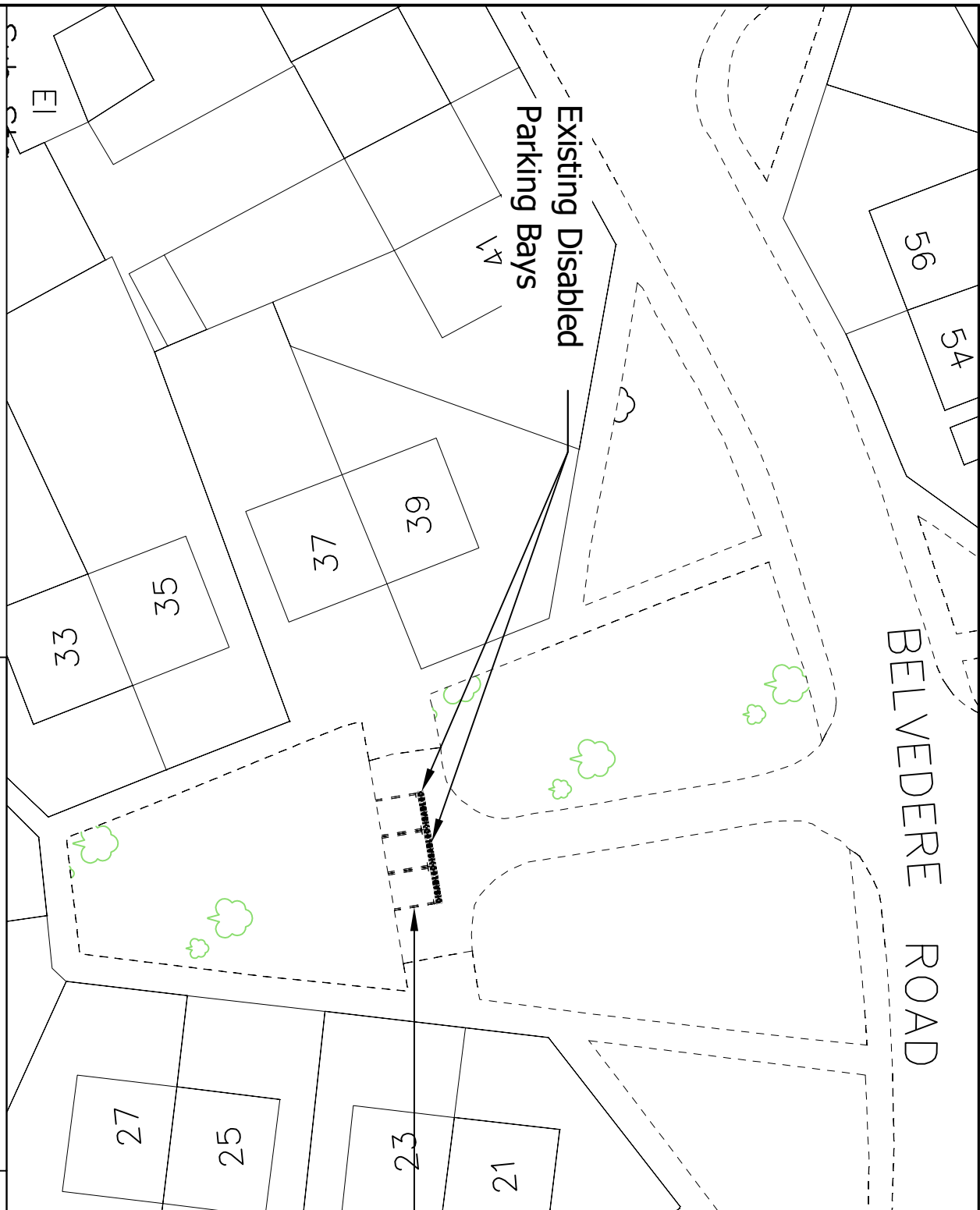
ROADS & TRANSPORTATION MANAGER
WHITEHILL SERVICE CENTRE
WHITEHILL INDUSTRIAL ESTATE
BATHGATE EH48 2EP
TEL 01506 282351

TRANSPORTATION
ROAD SAFETY &
TRAFFIC MANAGEMENT

DATE:- 29/11/19
SCALE:- NTS
Drg. No.:- TRS/DIS/3263

DRAWN BY:- E. M. Kerr
CHECKED BY:-





DATA LABEL:- TRS/DIS/3265

WEST LOTHIAN COUNCIL
OPERATIONAL SERVICES

Proposed Disabled Parking Bay
25 Belvedere Road
Bathgate



Based upon the Ordnance Survey mapping with the permission of the Controller of Her Majesty's Stationery Office © Crown copyright. Unauthorized reproduction infringes Crown copyright and may lead to prosecution or civil proceedings.
Licence No.: 100037194

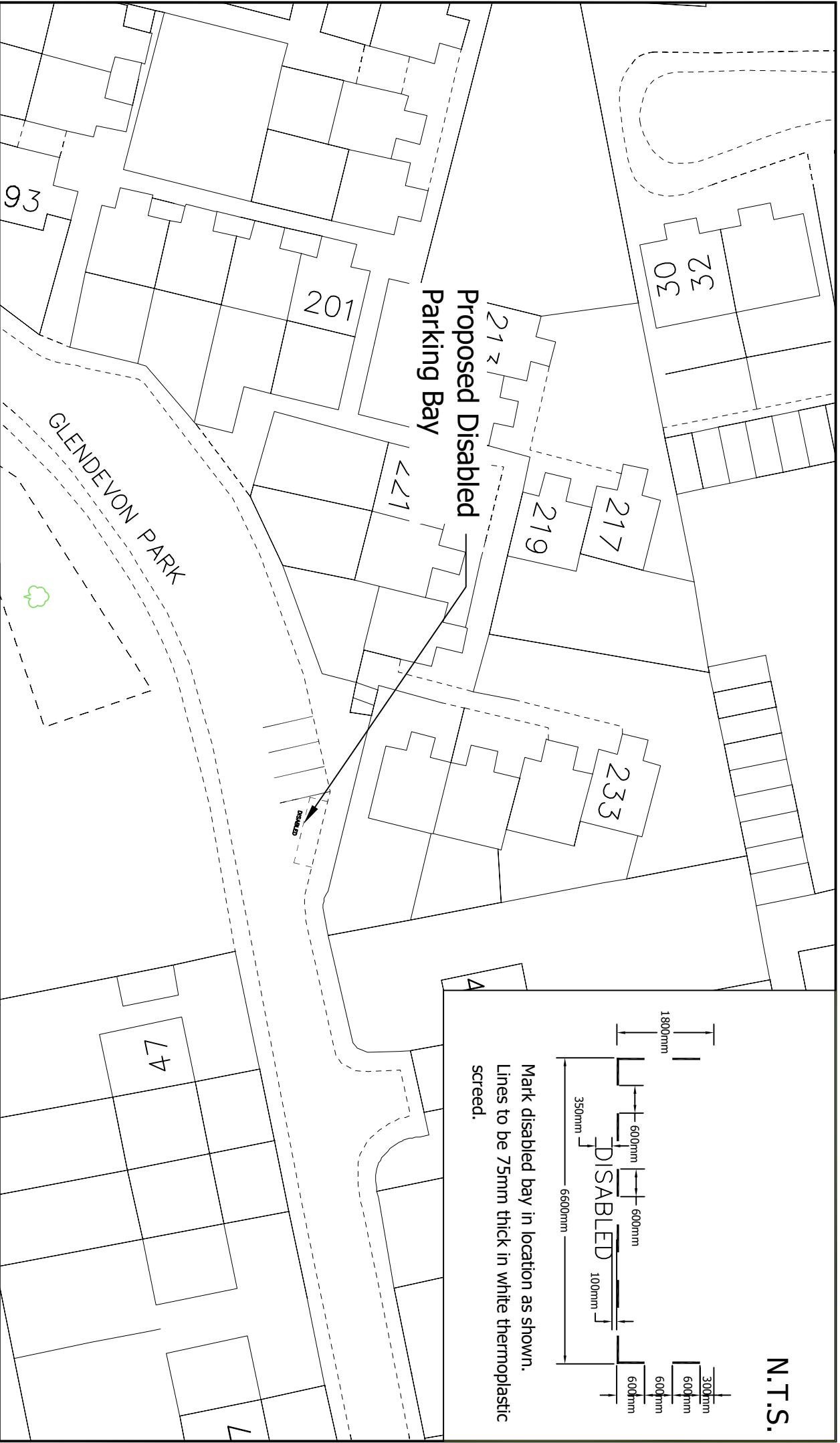
ROADS & TRANSPORTATION MANAGER
WHITEHILL SERVICE CENTRE
WHITEHILL INDUSTRIAL ESTATE
BATHGATE EH48 2EP
TEL 01506 282351

TRANSPORTATION
ROAD SAFETY &
TRAFFIC MANAGEMENT

DATE:- **19/05/20**
SCALE:- **NTS**

DRAWN BY:- **E. M. Kerr**
CHECKED BY:-

Dwg. No.:- **TRS/DIS/3265**



DATA LABEL:- TRS/DIS/3268



Based upon the Ordnance Survey mapping with the permission of the Controller of Her Majesty's Stationery Office © Crown copyright. Unauthorized reproduction infringes Crown copyright and may lead to prosecution or civil proceedings.
Licence No.: 100037194

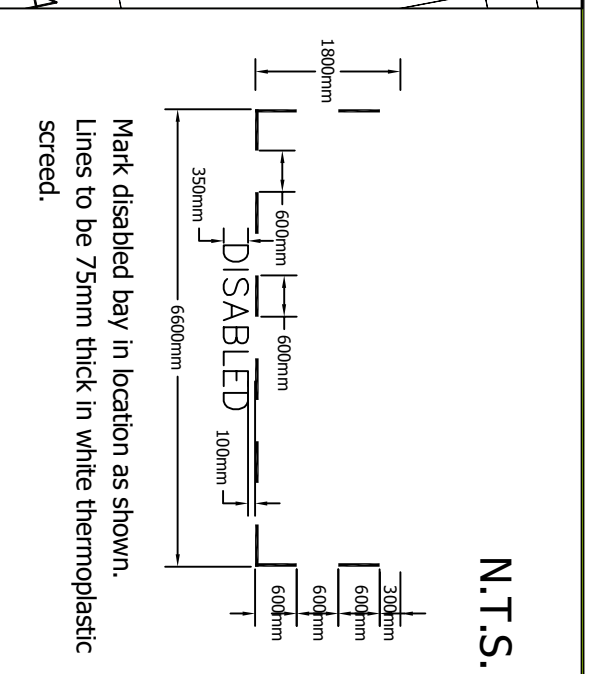
WEST LOTHIAN COUNCIL
OPERATIONAL SERVICES

ROADS & TRANSPORTATION MANAGER
WHITEHILL SERVICE CENTRE
WHITEHILL INDUSTRIAL ESTATE
BATHGATE EH48 2EP
TEL 01506 282351

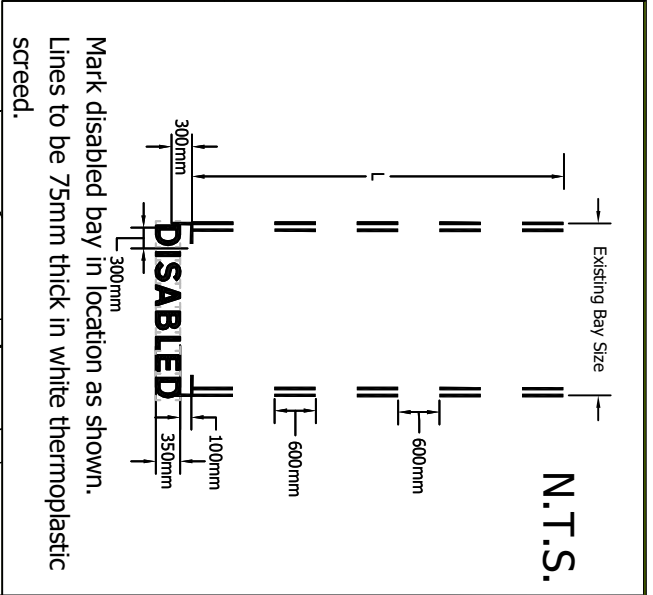
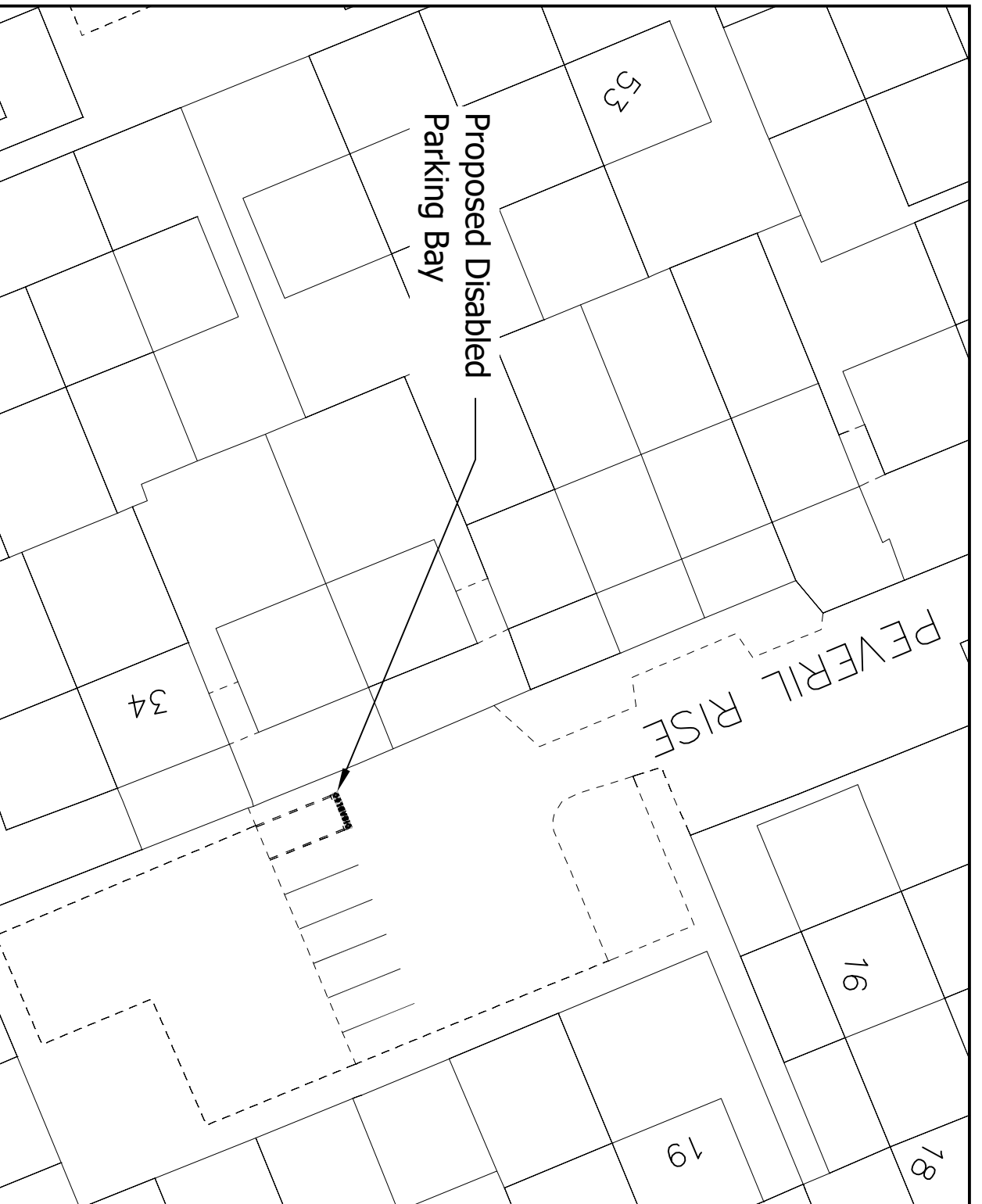
TRANSPORTATION
ROAD SAFETY &
TRAFFIC MANAGEMENT

Proposed Disabled Parking Bay
217 Glendevon Park
Winchburgh

DATE:- 10/02/20
SCALE:- NTS
DRAWN BY:- E. M. Kerr
CHECKED BY:-
Dwg. No.:- TRS/DIS/3268



N.T.S.



DATA LABEL:- TRS/DIS/3270

N
Based upon the Ordnance Survey mapping with the permission of the Controller of Her Majesty's Stationery Office © Crown copyright. Unauthorized reproduction infringes Crown copyright and may lead to prosecution or civil proceedings.
Licence No.: 100037194

WEST LOTHIAN COUNCIL
OPERATIONAL SERVICES

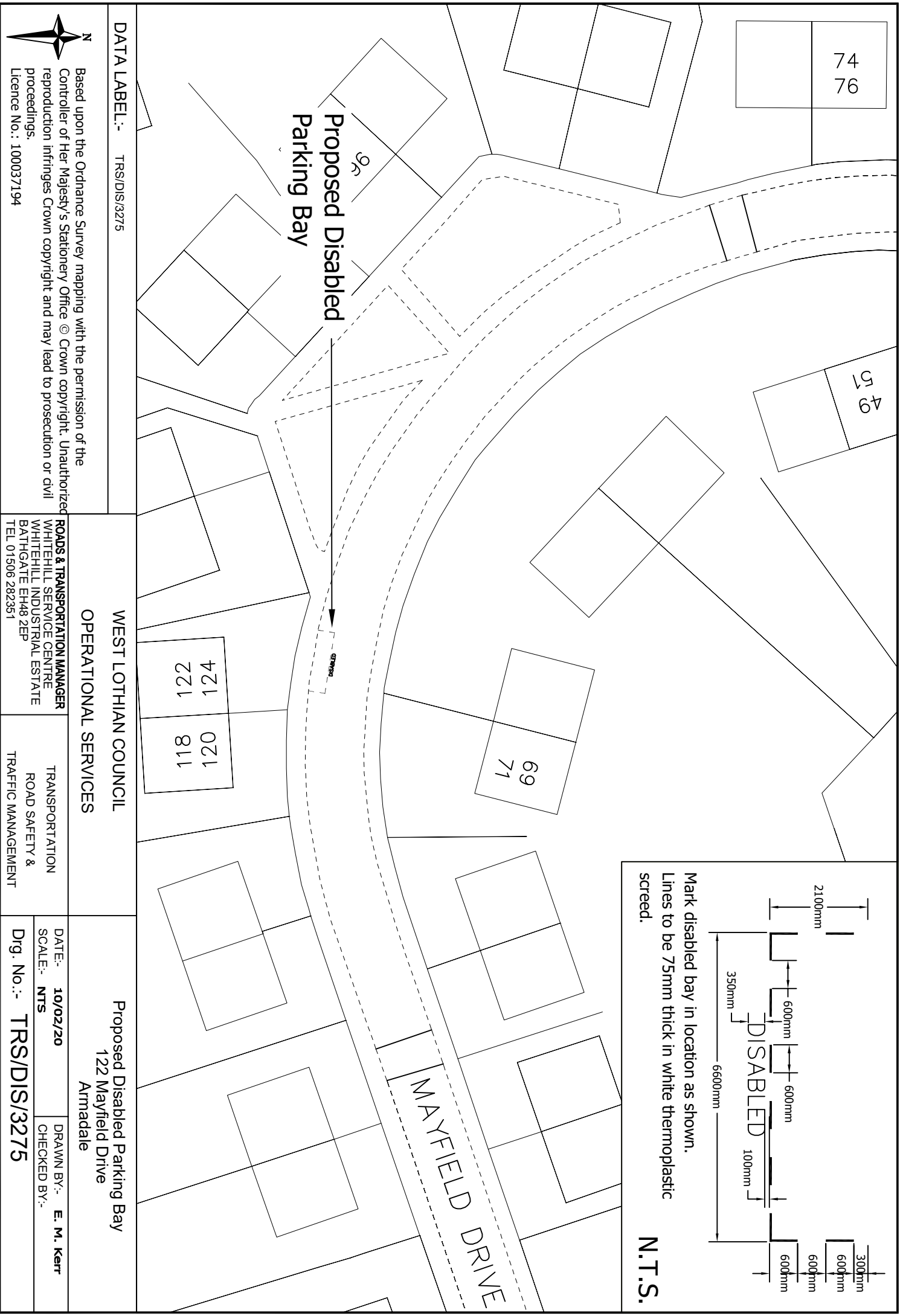
ROADS & TRANSPORTATION MANAGER
WHITEHILL SERVICE CENTRE
WHITEHILL INDUSTRIAL ESTATE
BATHGATE EH48 2EP
TEL 01506 282351

TRANSPORTATION
ROAD SAFETY &
TRAFFIC MANAGEMENT

Proposed Disabled Parking Bay
34 Peveril Rise
Livingston

DATE:- **22/05/20**
SCALE:- **NTS**
DRAWN BY:- **E. M. Kerr**
CHECKED BY:-

Drq. No.:- **TRS/DIS/3270**



**Proposed Disabled
Parking Bay**

DATA LABEL:- TRS/DIS/3275

WEST LOTHIAN COUNCIL
OPERATIONAL SERVICES

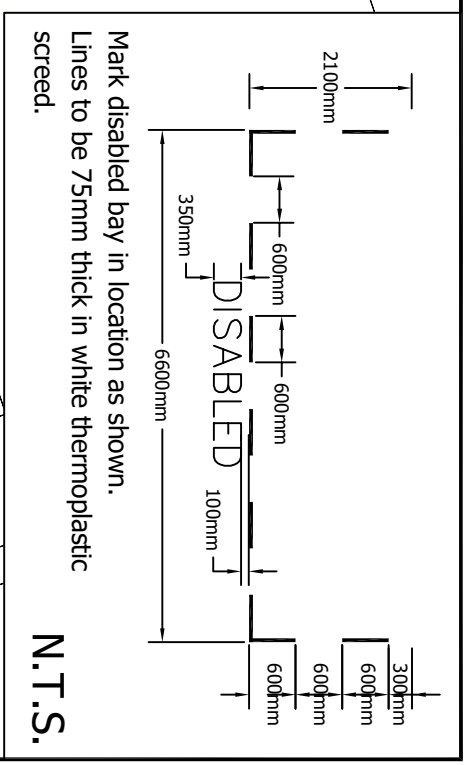
Based upon the Ordnance Survey mapping with the permission of the
Controller of Her Majesty's Stationery Office © Crown copyright. Unauthorized
reproduction infringes Crown copyright and may lead to prosecution or civil
proceedings.
Licence No.: 100037194

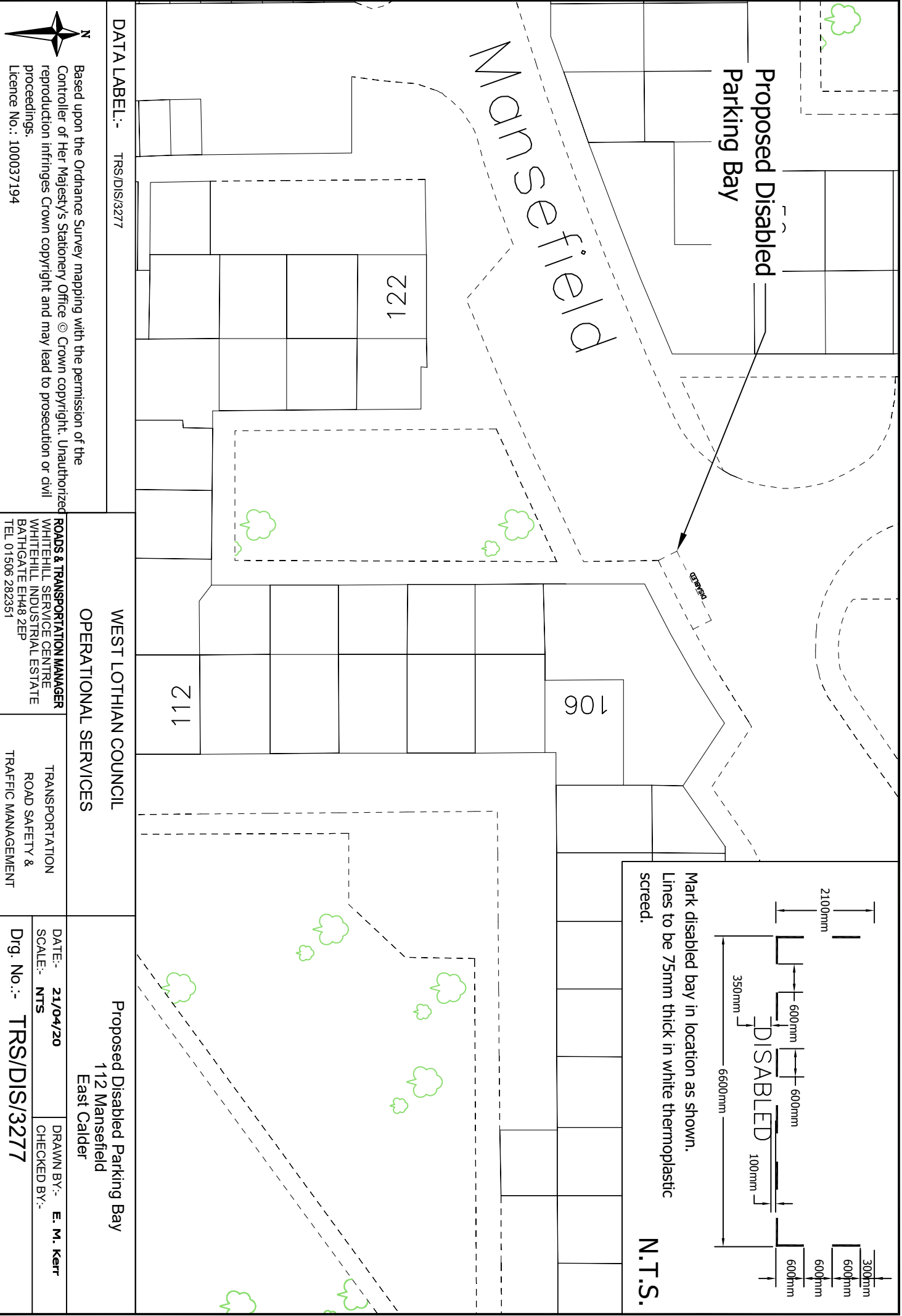
ROADS & TRANSPORTATION MANAGER
WHITEHILL SERVICE CENTRE
WHITEHILL INDUSTRIAL ESTATE
BATHGATE EH48 2EP
TEL 01506 282351

TRANSPORTATION
ROAD SAFETY &
TRAFFIC MANAGEMENT

Proposed Disabled Parking Bay
122 Mayfield Drive
Armadale

DATE:- 10/02/20
SCALE:- NTS
DRAWN BY:- E. M. Kerr
CHECKED BY:-
Drg. No.:- TRS/DIS/3275





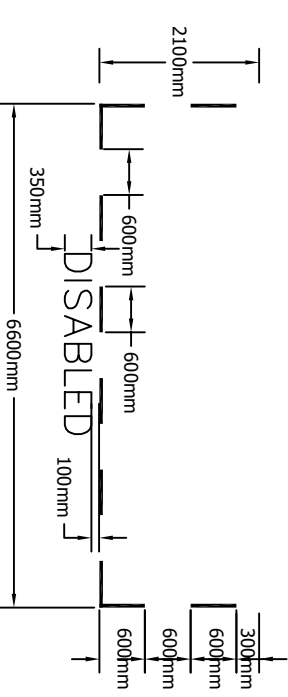
**Proposed Disabled
Parking Bay**

Mansfield

221

106

211



Mark disabled bay in location as shown.
Lines to be 75mm thick in white thermoplastic
screed.

N.T.S.

DATA LABEL:- TRS/DIS/3277

**Based upon the Ordnance Survey mapping with the permission of the
Controller of Her Majesty's Stationery Office © Crown copyright. Unauthorized
reproduction infringes Crown copyright and may lead to prosecution or civil
proceedings.
Licence No.: 100037194**

**WEST LOTHIAN COUNCIL
OPERATIONAL SERVICES**

**ROADS & TRANSPORTATION MANAGER
WHITEHILL SERVICE CENTRE
WHITEHILL INDUSTRIAL ESTATE
BATHGATE EH48 2EP
TEL 01506 282351**

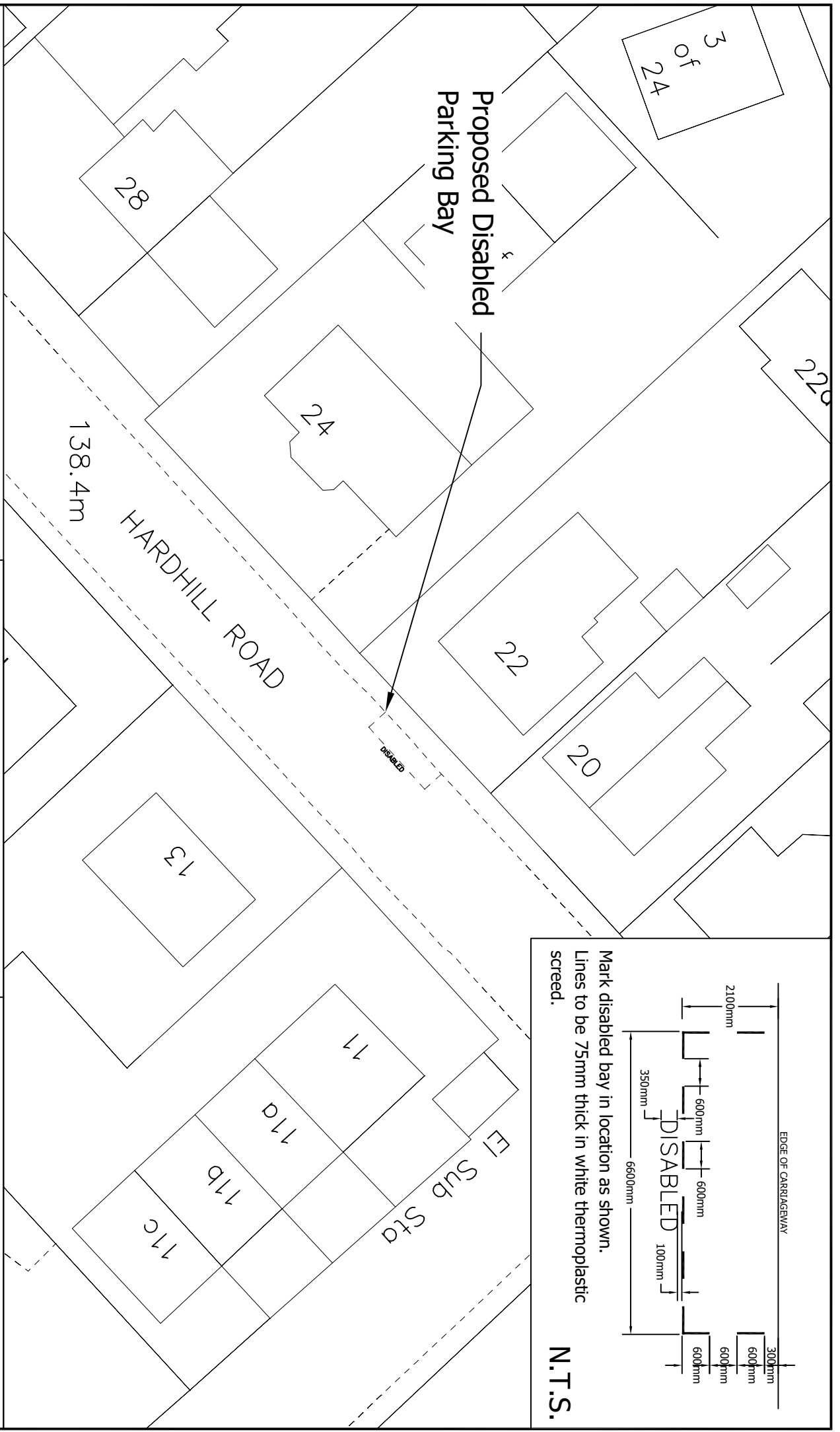
**TRANSPORTATION
ROAD SAFETY &
TRAFFIC MANAGEMENT**

**Proposed Disabled Parking Bay
112 Mansfield
East Calder**

**DATE:- 21/04/20
SCALE:- NTS**

**DRAWN BY:- E. M. Kerr
CHECKED BY:-**

Drg. No.:- TRS/DIS/3277



Mark disabled bay in location as shown.
 Lines to be 75mm thick in white thermoplastic
 screed.
N.T.S.

DATA LABEL:- TRS/DIS/3278

Based upon the Ordnance Survey mapping with the permission of the
 Controller of Her Majesty's Stationery Office © Crown copyright. Unauthorized
 reproduction infringes Crown copyright and may lead to prosecution or civil
 proceedings.
 Licence No.: 100037194

WEST LOTHIAN COUNCIL
OPERATIONAL SERVICES

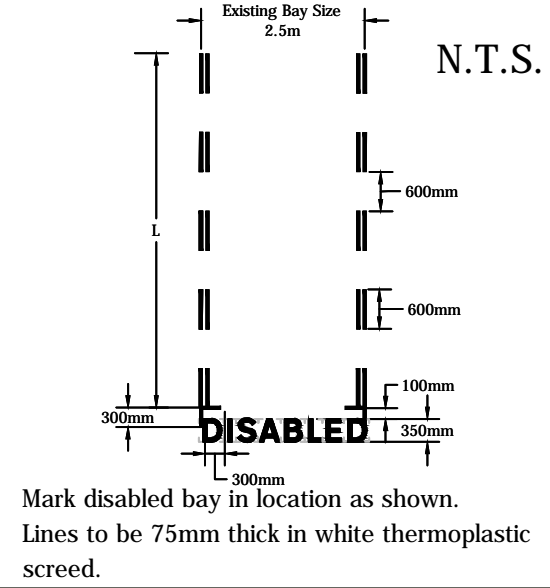
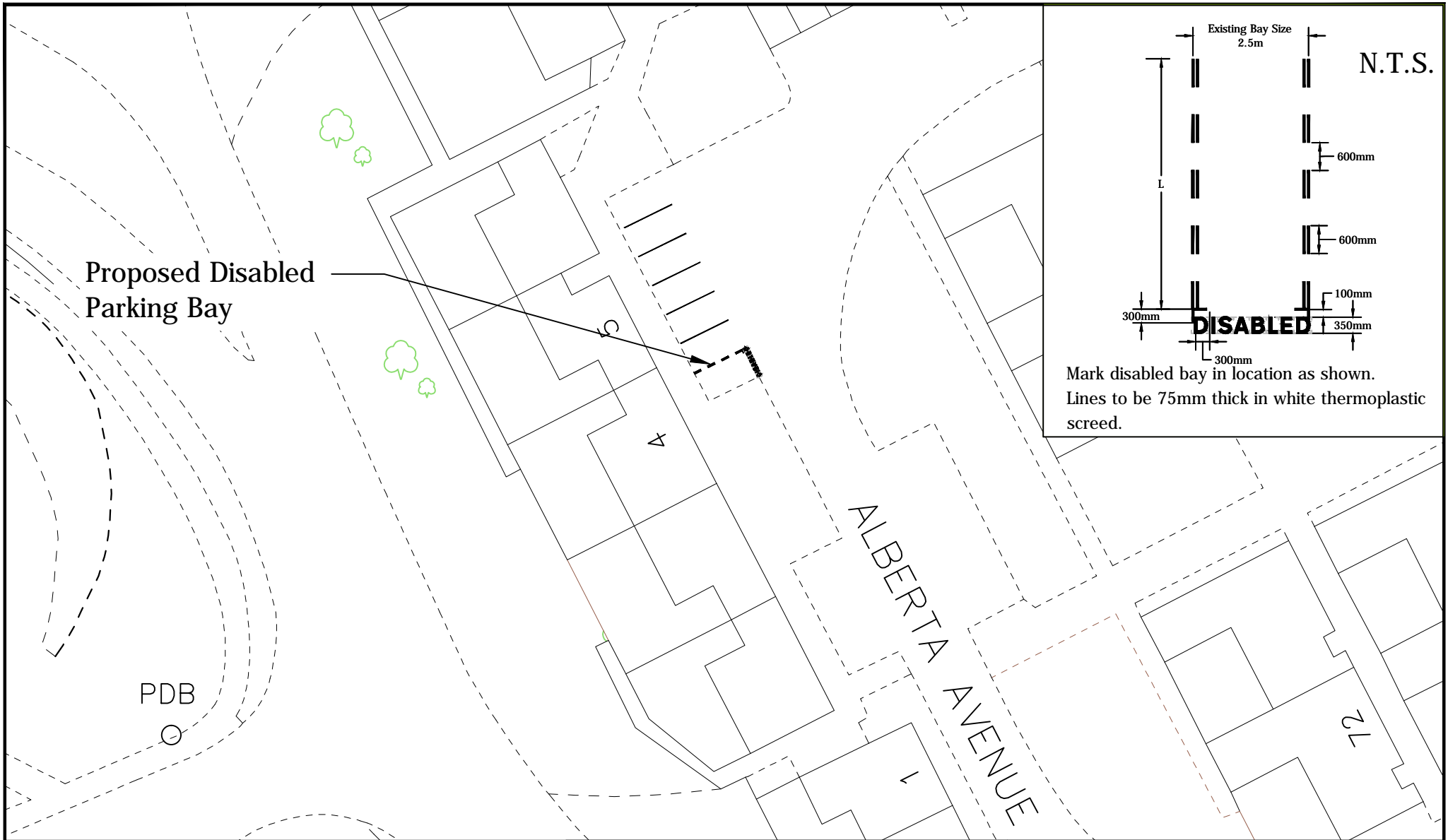
ROADS & TRANSPORTATION MANAGER
 WHITEHILL SERVICE CENTRE
 WHITEHILL INDUSTRIAL ESTATE
 BATHGATE EH48 2EP
 TEL 01506 282361

TRANSPORTATION
 ROAD SAFETY &
 TRAFFIC MANAGEMENT

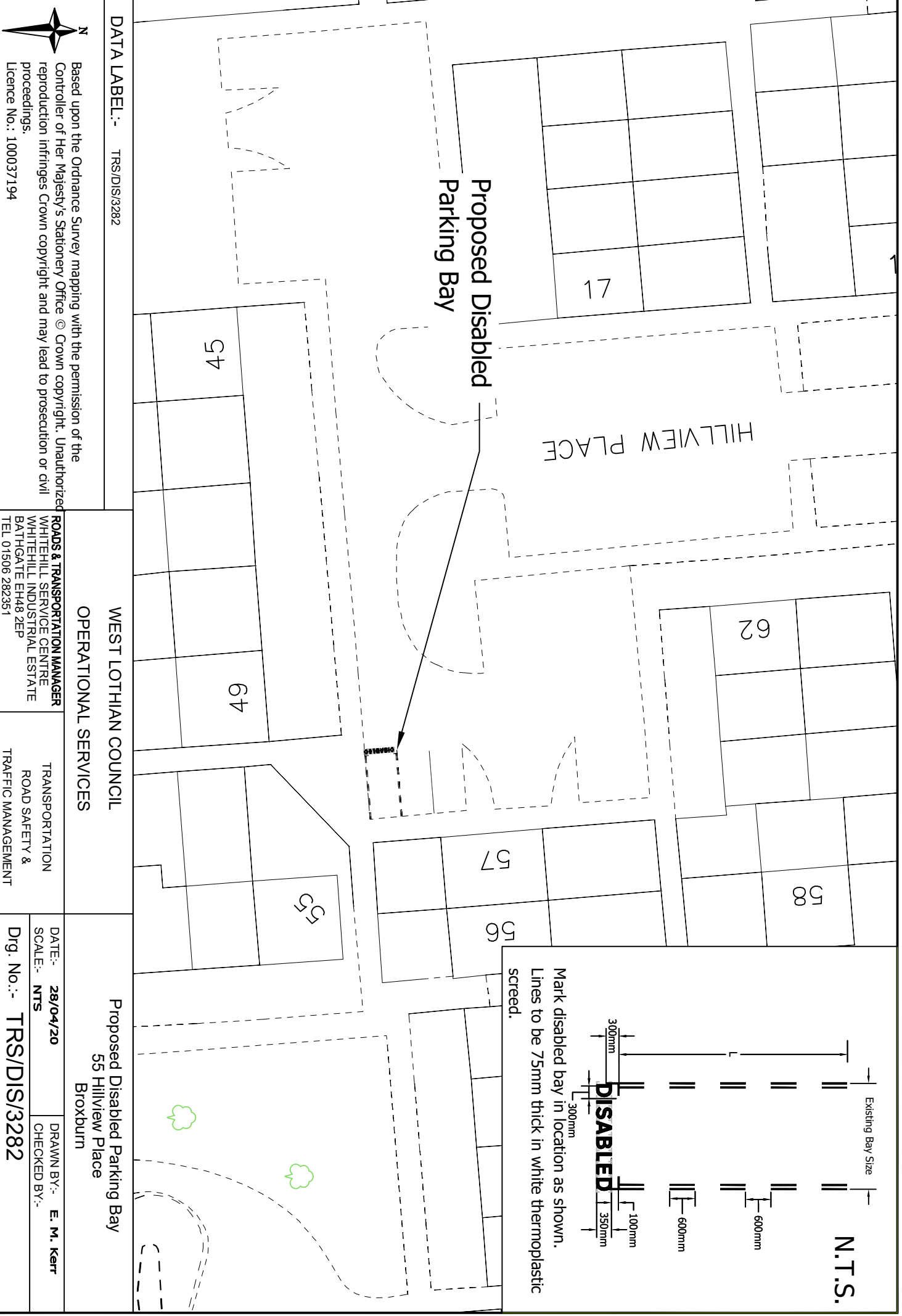
Proposed Disabled Parking Bay
 22 Hardhill Road
 Bathgate

DATE:- 28/04/20
SCALE:- NTS
DRAWN BY:- E. M. Kerr
CHECKED BY:-

Drq. No.:- TRS/DIS/3278



DATA LABEL:- TRS/DIS/3280	WEST LOTHIAN COUNCIL OPERATIONAL SERVICES		Proposed Disabled Parking Bay 4 Alberta Avenue Howden, Livingston	
 <p>Based upon the Ordnance Survey mapping with the permission of the Controller of Her Majesty's Stationery Office © Crown copyright. Unauthorized reproduction infringes Crown copyright and may lead to prosecution or civil proceedings. Licence No.: 100037194</p>	ROADS & TRANSPORTATION MANAGER WHITEHILL SERVICE CENTRE WHITEHILL INDUSTRIAL ESTATE BATHGATE EH48 2EP TEL 01506 282351	TRANSPORTATION ROAD SAFETY & TRAFFIC MANAGEMENT	DATE:- 16/04/20 SCALE:- NTS	DRAWN BY:- E. M. Kerr CHECKED BY:-
			Drg. No.:- TRS/DIS/3280	



Proposed Disabled
Parking Bay

HILLVIEW PLACE

DATA LABEL:- TRS/DIS/3282



Based upon the Ordnance Survey mapping with the permission of the
Controller of Her Majesty's Stationery Office © Crown copyright. Unauthorized
reproduction infringes Crown copyright and may lead to prosecution or civil
proceedings.
Licence No.: 100037194

ROADS & TRANSPORTATION MANAGER
WHITEHILL SERVICE CENTRE
WHITEHILL INDUSTRIAL ESTATE
BATHGATE EH48 2EP
TEL 01506 282351

WEST LOTHIAN COUNCIL
OPERATIONAL SERVICES

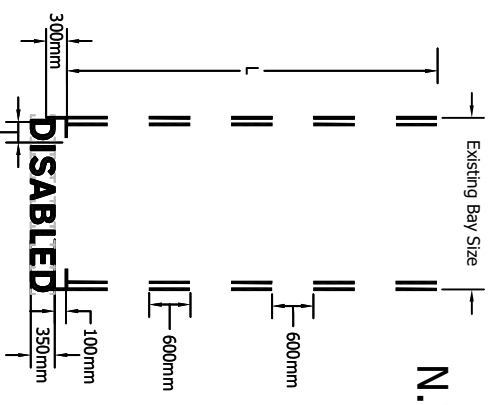
TRANSPORTATION
ROAD SAFETY &
TRAFFIC MANAGEMENT

Proposed Disabled Parking Bay
55 Hillview Place
Broxburn

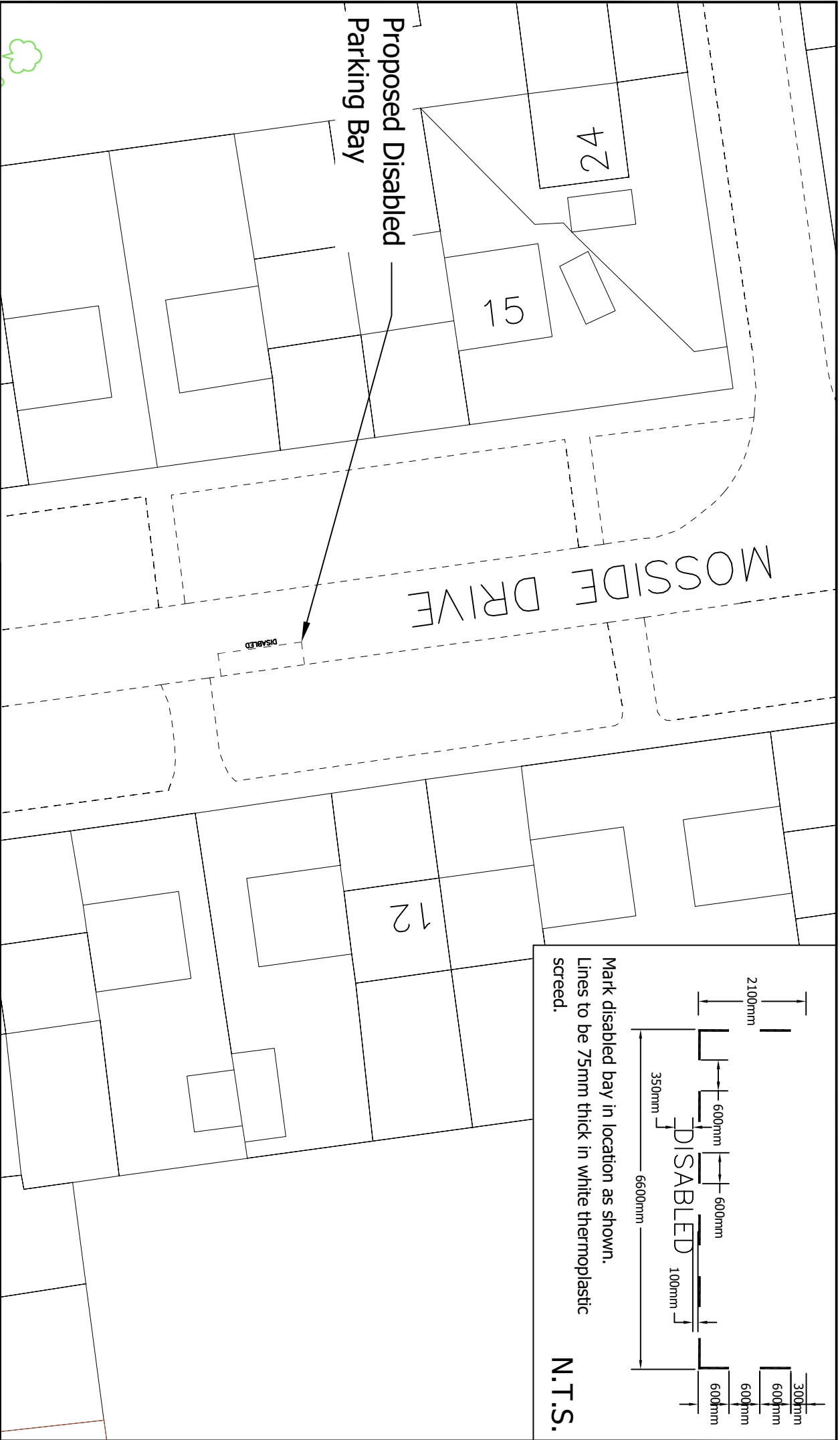
DATE:- 28/04/20
SCALE:- NTS
Drg. No.:- TRS/DIS/3282

DRAWN BY:- E. M. Kerr
CHECKED BY:-

Mark disabled bay in location as shown.
Lines to be 75mm thick in white thermoplastic
screed.



N.T.S.



Mark disabled bay in location as shown.
 Lines to be 75mm thick in white thermoplastic
 screed.

N.T.S.

DATA LABEL:- TRS/DIS/3283



Based upon the Ordnance Survey mapping with the permission of the
 Controller of Her Majesty's Stationery Office © Crown copyright. Unauthorized
 reproduction infringes Crown copyright and may lead to prosecution or civil
 proceedings.
 Licence No.: 100037194

WEST LOTHIAN COUNCIL
 OPERATIONAL SERVICES

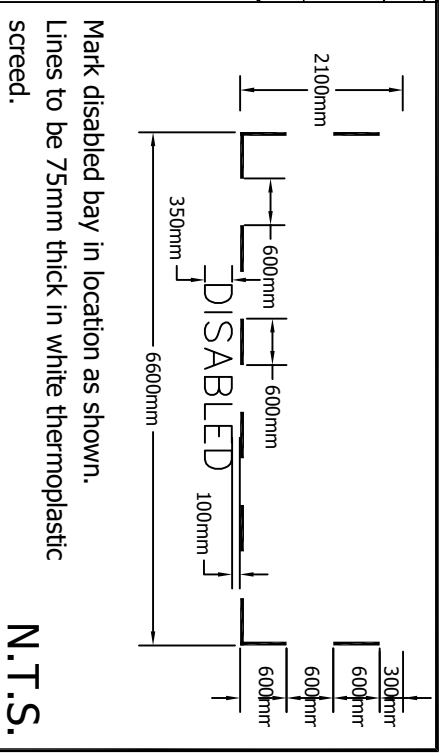
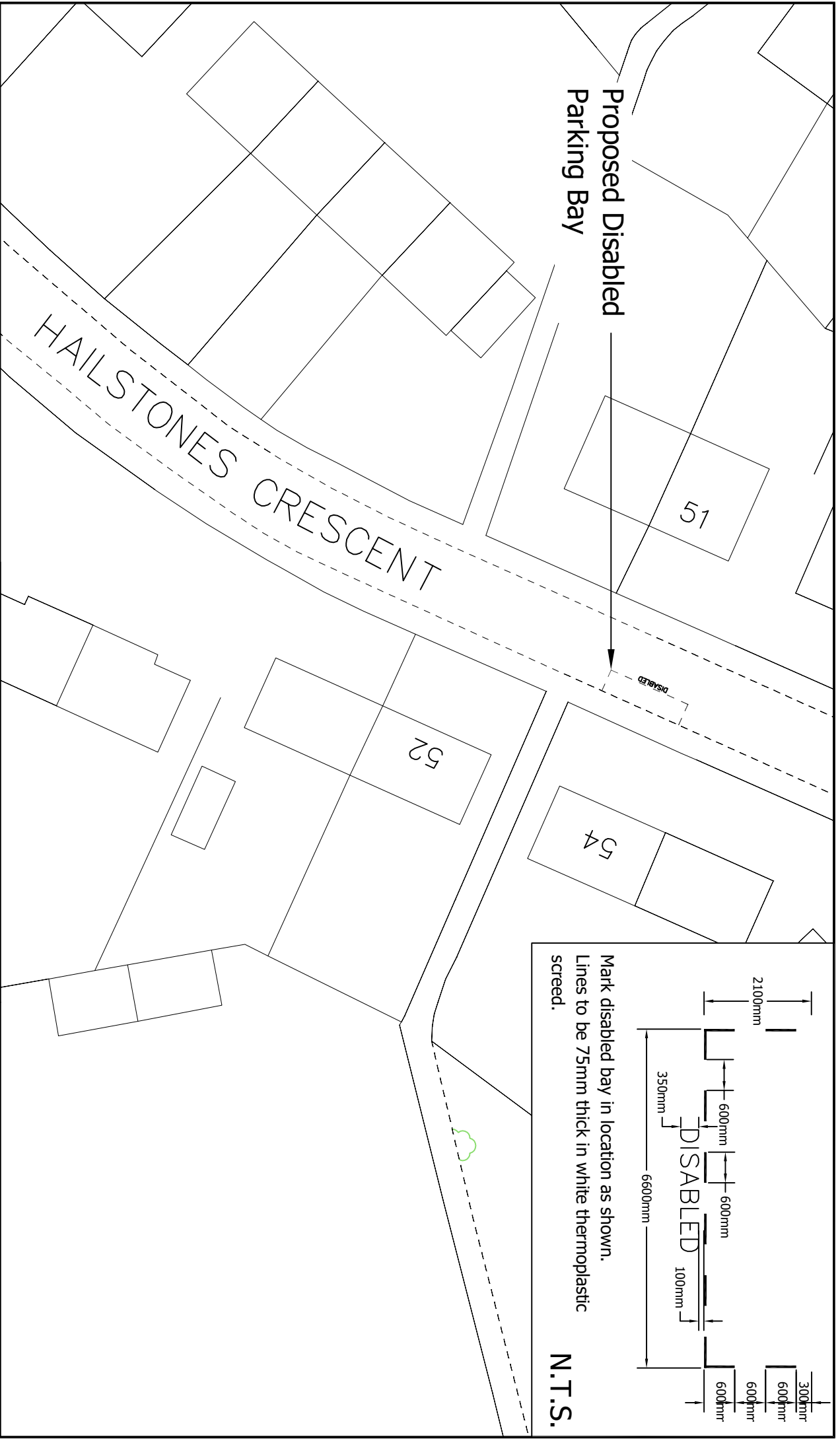
ROADS & TRANSPORTATION MANAGER
 WHITEHILL SERVICE CENTRE
 WHITEHILL INDUSTRIAL ESTATE
 BATHGATE EH48 2EP
 TEL 01506 282351

TRANSPORTATION
 ROAD SAFETY &
 TRAFFIC MANAGEMENT

Proposed Disabled Parking Bay
 12 Mossie Drive
 Blackburn

DATE:- **01/06/20** DRAWN BY:- **E. M. Kerr**
 SCALE:- **NTS** CHECKED BY:-
 Drg. No.:- **TRS/DIS/3283**

**Proposed Disabled
Parking Bay**



Mark disabled bay in location as shown.
Lines to be 75mm thick in white thermoplastic screed.

DATA LABEL:- TRS/DIS/3285

N
Based upon the Ordnance Survey mapping with the permission of the Controller of Her Majesty's Stationery Office © Crown copyright. Unauthorized reproduction infringes Crown copyright and may lead to prosecution or civil proceedings.
Licence No.: 100037194

WEST LOTHIAN COUNCIL
OPERATIONAL SERVICES

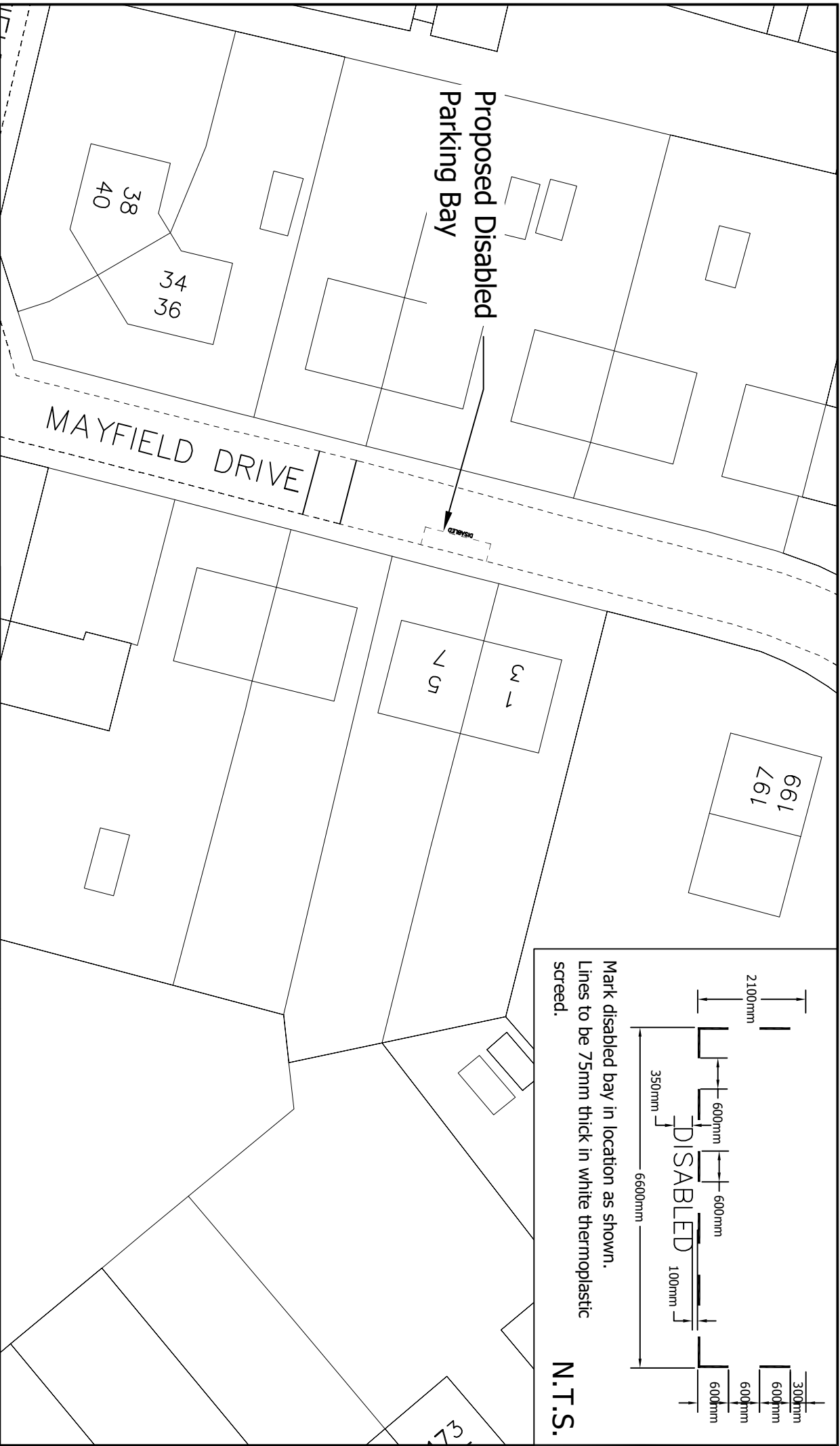
ROADS & TRANSPORTATION MANAGER
WHITEHILL SERVICE CENTRE
WHITEHILL INDUSTRIAL ESTATE
BATHGATE EH48 2EP
TEL 01506 282351

TRANSPORTATION
ROAD SAFETY &
TRAFFIC MANAGEMENT

Proposed Disabled Parking Bay
54 Hailstones Crescent
Armadale

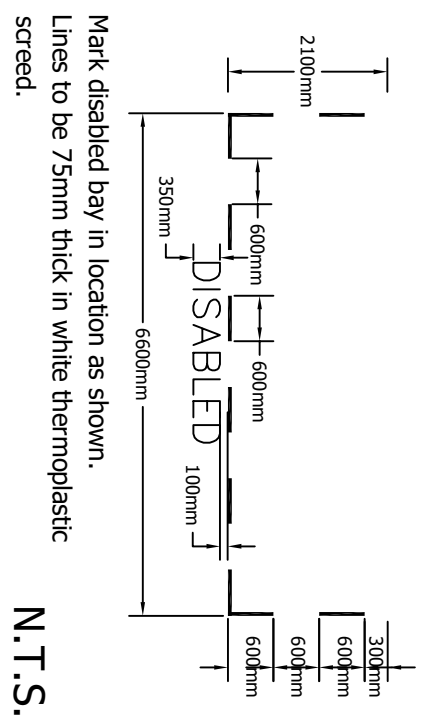
DATE:- 25/08/20
SCALE:- NTS
DRAWN BY:- E. M. Kerr
CHECKED BY:-

Drg. No.:- TRS/DIS/3285



Proposed Disabled
Parking Bay


MAYFIELD DRIVE



Mark disabled bay in location as shown.
Lines to be 75mm thick in white thermoplastic
screed.

N.T.S.

DATA LABEL:- TRS/DIS/2984



Based upon the Ordnance Survey mapping with the permission of the
Controller of Her Majesty's Stationery Office © Crown copyright. Unauthorized
reproduction infringes Crown copyright and may lead to prosecution or civil
proceedings.
Licence No.: 100037194

WEST LOTHIAN COUNCIL
OPERATIONAL SERVICES

ROADS & TRANSPORTATION MANAGER
WHITEHILL SERVICE CENTRE
WHITEHILL INDUSTRIAL ESTATE
BATHGATE EH48 2EP
TEL 01506 282351

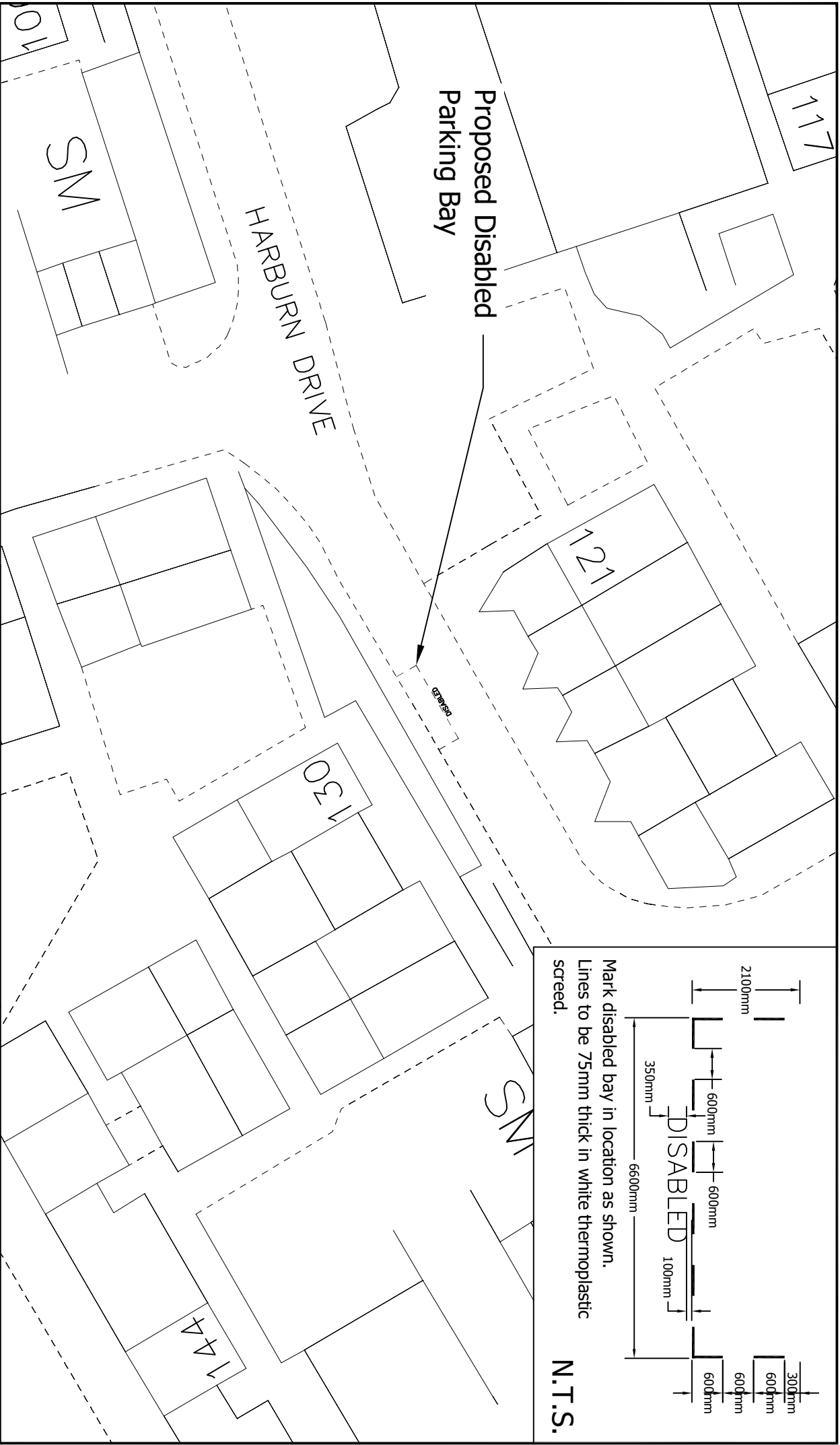
TRANSPORTATION
ROAD SAFETY &
TRAFFIC MANAGEMENT

Proposed Disabled Parking Bay
5 Mayfield Drive
Bathgate

DATE:- **04/08/20**
SCALE:- **NTS**

DRAWN BY:- **E. M. Kerr**
CHECKED BY:-

Drwg. No.:- **TRS/DIS/3288**



DATA LABEL:- TRS/DIS/3290



Based upon the Ordnance Survey mapping with the permission of the Controller of Her Majesty's Stationery Office © Crown copyright. Unauthorized reproduction infringes Crown copyright and may lead to prosecution or civil proceedings.
Licence No.: 100037194

WEST LOTHIAN COUNCIL
OPERATIONAL SERVICES

ROADS & TRANSPORTATION MANAGER
WHITEHILL SERVICE CENTRE
WHITEHILL INDUSTRIAL ESTATE
BATHGATE EH48 2EP
TEL 01506 282351

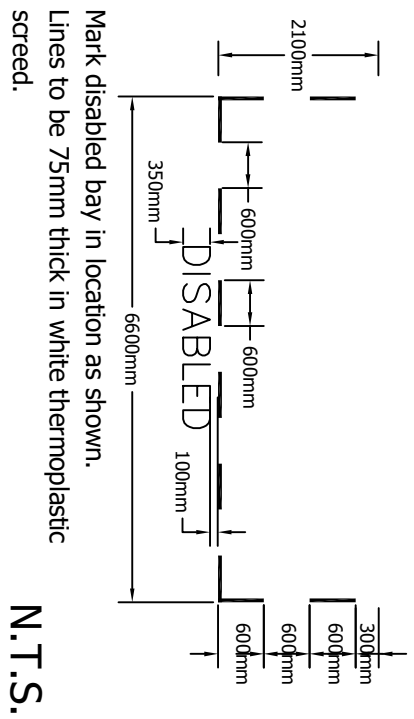
TRANSPORTATION
ROAD SAFETY &
TRAFFIC MANAGEMENT

Proposed Disabled Parking Bay
130 Harburn Drive
West Calder

DATE:- 05/06/20
SCALE:- NTS

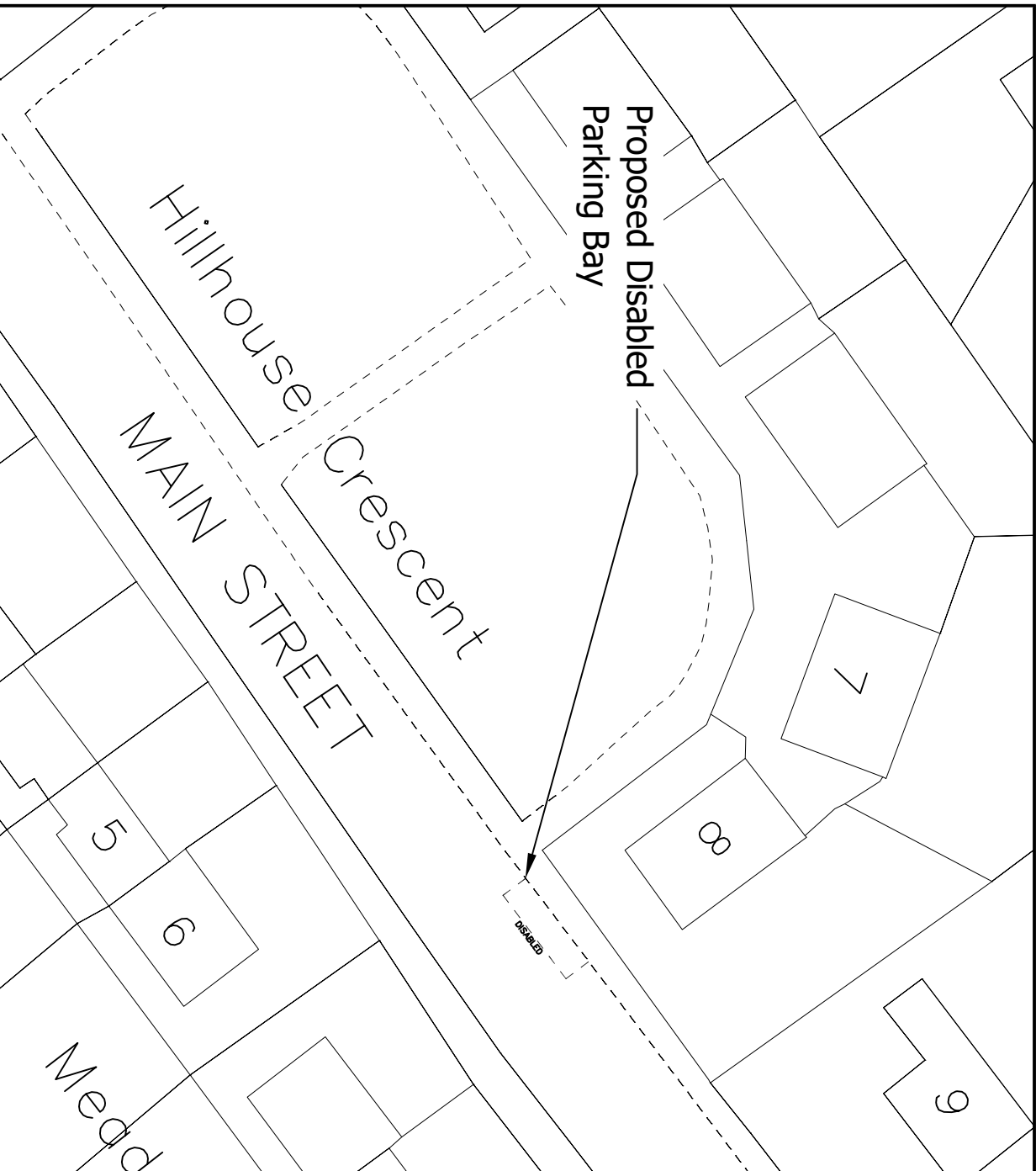
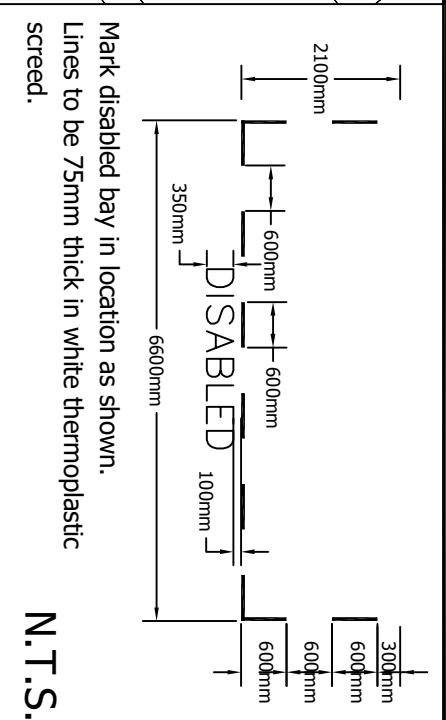
DRAWN BY:- E. M. Kerr
CHECKED BY:-

Drg. No.:- TRS/DIS/3290




Mark disabled bay in location as shown.
Lines to be 75mm thick in white thermoplastic screed.

N.T.S.



DATA LABEL:- TRS/DIS/3292

 Based upon the Ordnance Survey mapping with the permission of the Controller of Her Majesty's Stationery Office © Crown copyright. Unauthorized reproduction infringes Crown copyright and may lead to prosecution or civil proceedings.
Licence No.: 100037194

WEST LOTHIAN COUNCIL
OPERATIONAL SERVICES

ROADS & TRANSPORTATION MANAGER
WHITEHILL SERVICE CENTRE
WHITEHILL INDUSTRIAL ESTATE
BATHGATE EH48 2EP
TEL 01506 282351

TRANSPORTATION
ROAD SAFETY &
TRAFFIC MANAGEMENT

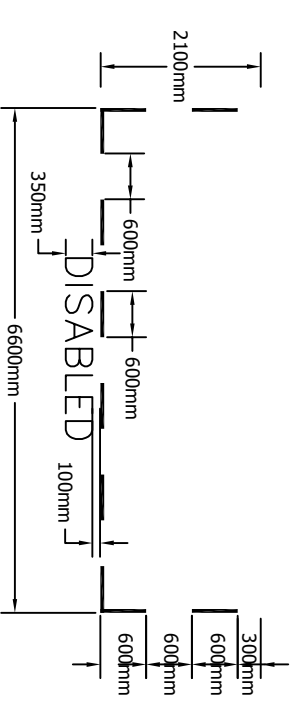
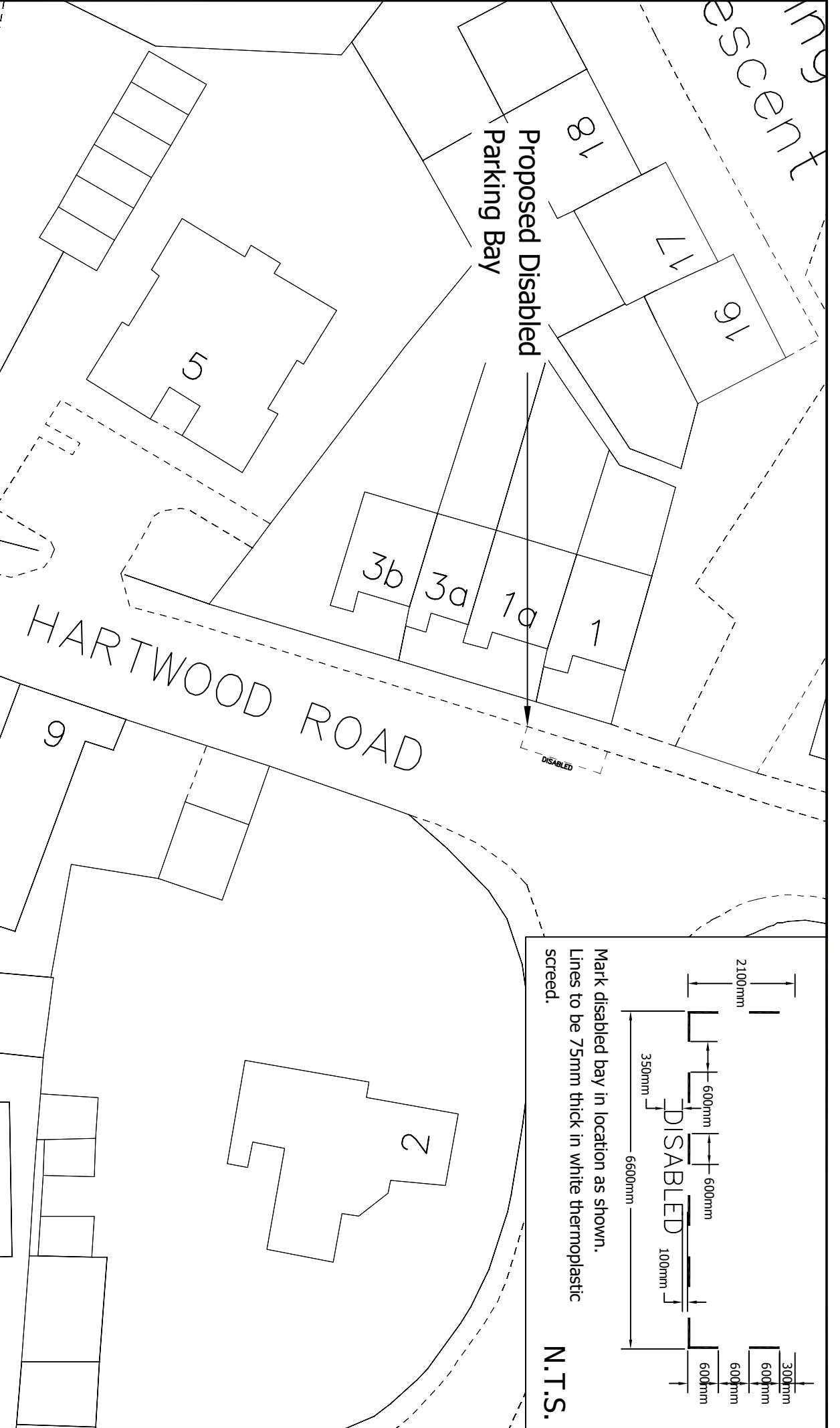
Proposed Disabled Parking Bay
5 Meadowbank View
Kirknewton

DATE:- **25/05/20**
SCALE:- **NTS**

DRAWN BY:- **E. M. Kerr**
CHECKED BY:-

Drg. No.:- **TRS/DIS/3292**

ment
essent



Mark disabled bay in location as shown.
Lines to be 75mm thick in white thermoplastic screed.

N.T.S.

DATA LABEL:- TRS/DIS/3293



Based upon the Ordnance Survey mapping with the permission of the Controller of Her Majesty's Stationery Office © Crown copyright. Unauthorized reproduction infringes Crown copyright and may lead to prosecution or civil proceedings.
Licence No.: 100037194

WEST LOTHIAN COUNCIL
OPERATIONAL SERVICES

ROADS & TRANSPORTATION MANAGER
WHITEHILL SERVICE CENTRE
WHITEHILL INDUSTRIAL ESTATE
BATHGATE EH48 2EP
TEL 01506 282351

TRANSPORTATION
ROAD SAFETY &
TRAFFIC MANAGEMENT

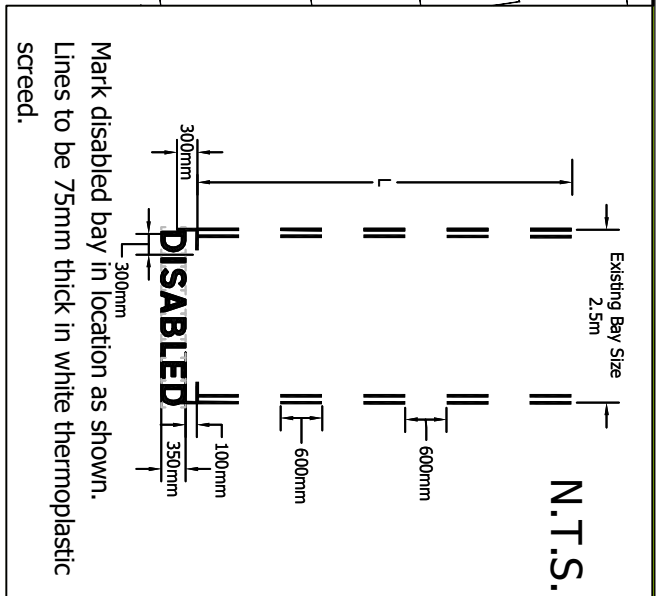
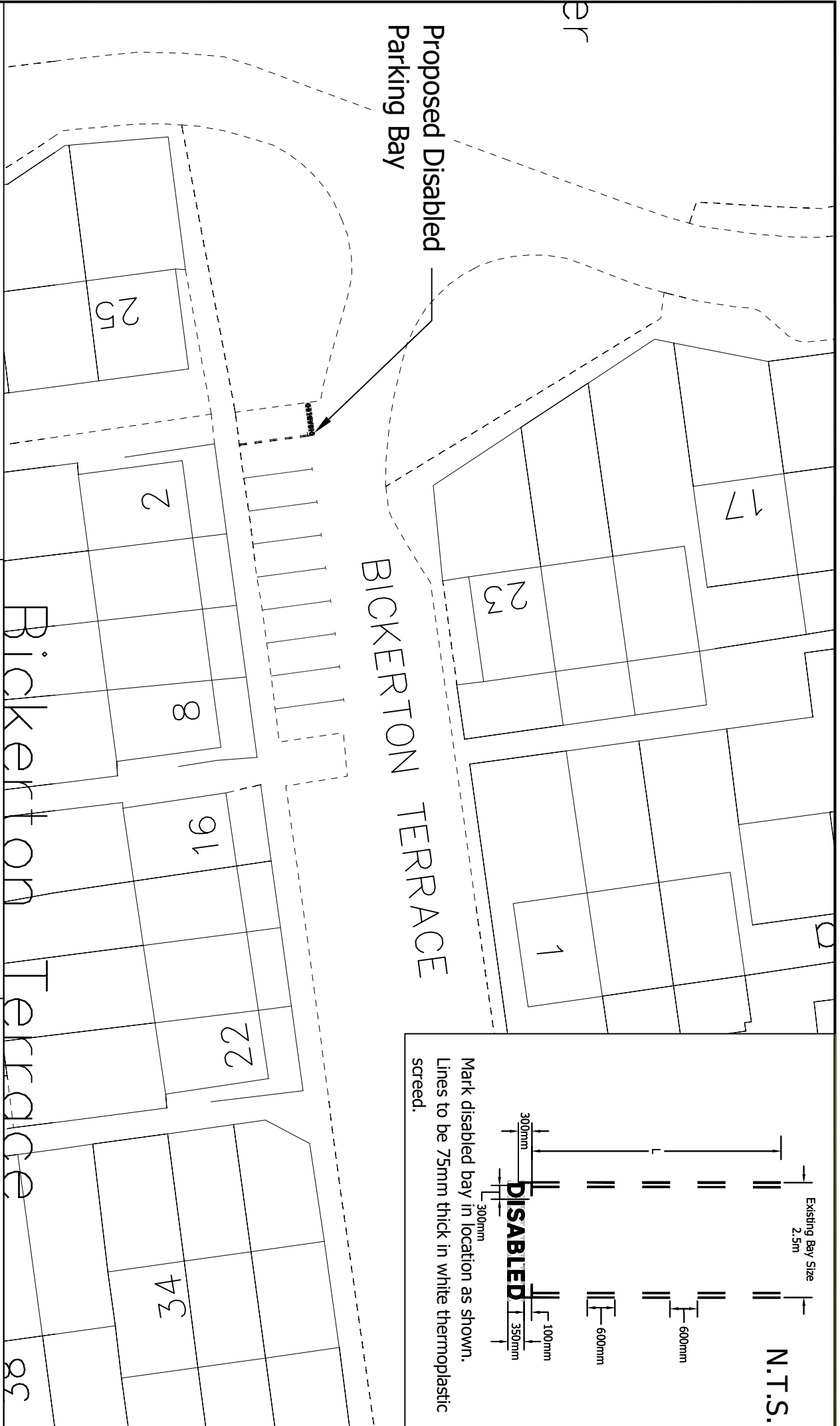
Proposed Disabled Parking Bay
1 Hartwood Road
West Calder

DATE:- 01/06/20
SCALE:- NTS

DRAWN BY:- E. M. Kerr
CHECKED BY:-

Dwg. No.:- TRS/DIS/3293

Proposed Disabled
Parking Bay



DATA LABEL:- TRS/DIS/3296



Based upon the Ordnance Survey mapping with the permission of the Controller of Her Majesty's Stationery Office © Crown copyright. Unauthorized reproduction infringes Crown copyright and may lead to prosecution or civil proceedings.
Licence No.: 100037194

WEST LOTHIAN COUNCIL
OPERATIONAL SERVICES

ROADS & TRANSPORTATION MANAGER
WHITEHILL SERVICE CENTRE
WHITEHILL INDUSTRIAL ESTATE
BATHGATE EH48 2EP
TEL 01506 282351

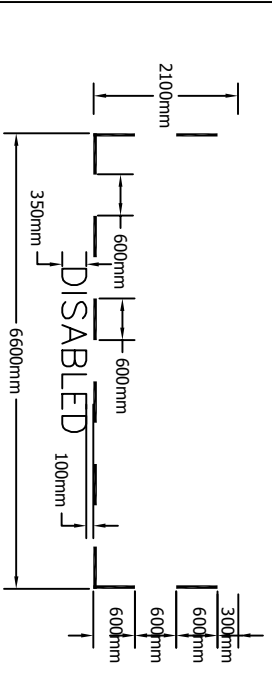
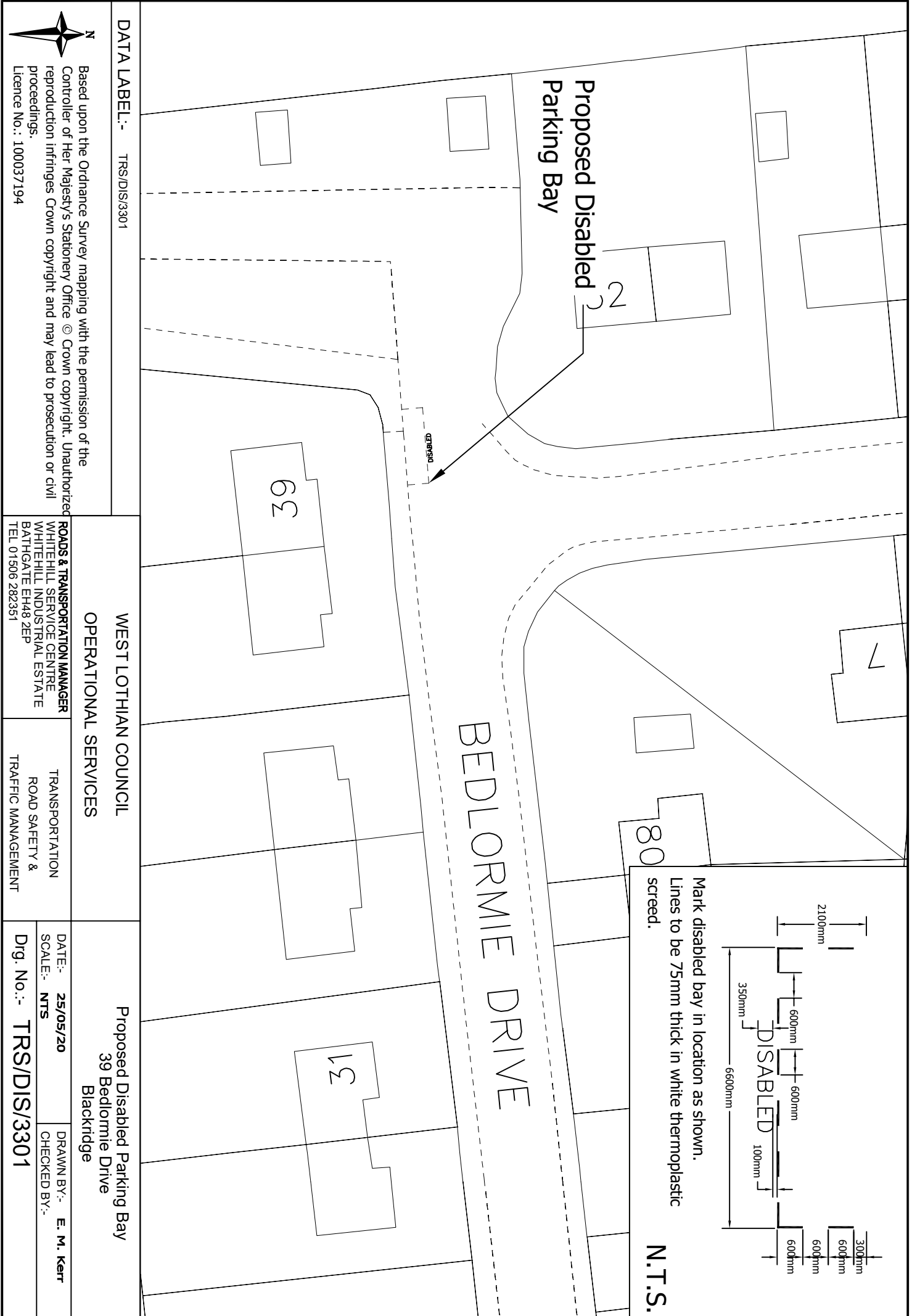
TRANSPORTATION
ROAD SAFETY &
TRAFFIC MANAGEMENT

Bickerton Terrace

Proposed Disabled Parking Bay
2 Bickerton Terrace
Whitburn

DATE:- 18/08/20
SCALE:- NTS
DRAWN BY:- E. M. Kerr
CHECKED BY:-

Dig. No.:- TRS/DIS/3296



Mark disabled bay in location as shown.
 Lines to be 75mm thick in white thermoplastic screed.

N.T.S.

**Proposed Disabled
 Parking Bay**

BEDLORMIE DRIVE

DATA LABEL:- TRS/DIS/3301



Based upon the Ordnance Survey mapping with the permission of the
 Controller of Her Majesty's Stationery Office © Crown copyright. Unauthorized
 reproduction infringes Crown copyright and may lead to prosecution or civil
 proceedings.
 Licence No.: 100037194

ROADS & TRANSPORTATION MANAGER
 WHITEHILL SERVICE CENTRE
 WHITEHILL INDUSTRIAL ESTATE
 BATHGATE EH48 2EP
 TEL 01506 282351

TRANSPORTATION
 ROAD SAFETY &
 TRAFFIC MANAGEMENT

WEST LOTHIAN COUNCIL
OPERATIONAL SERVICES

Proposed Disabled Parking Bay
 39 Bedlormie Drive
 Blackridge

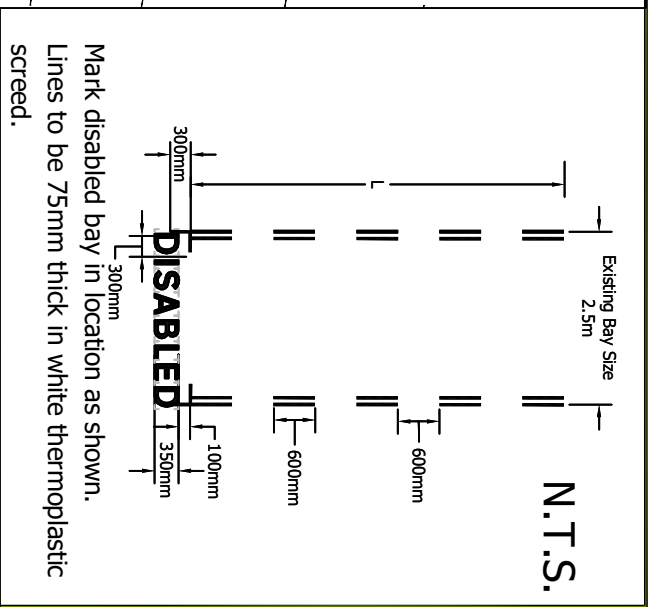
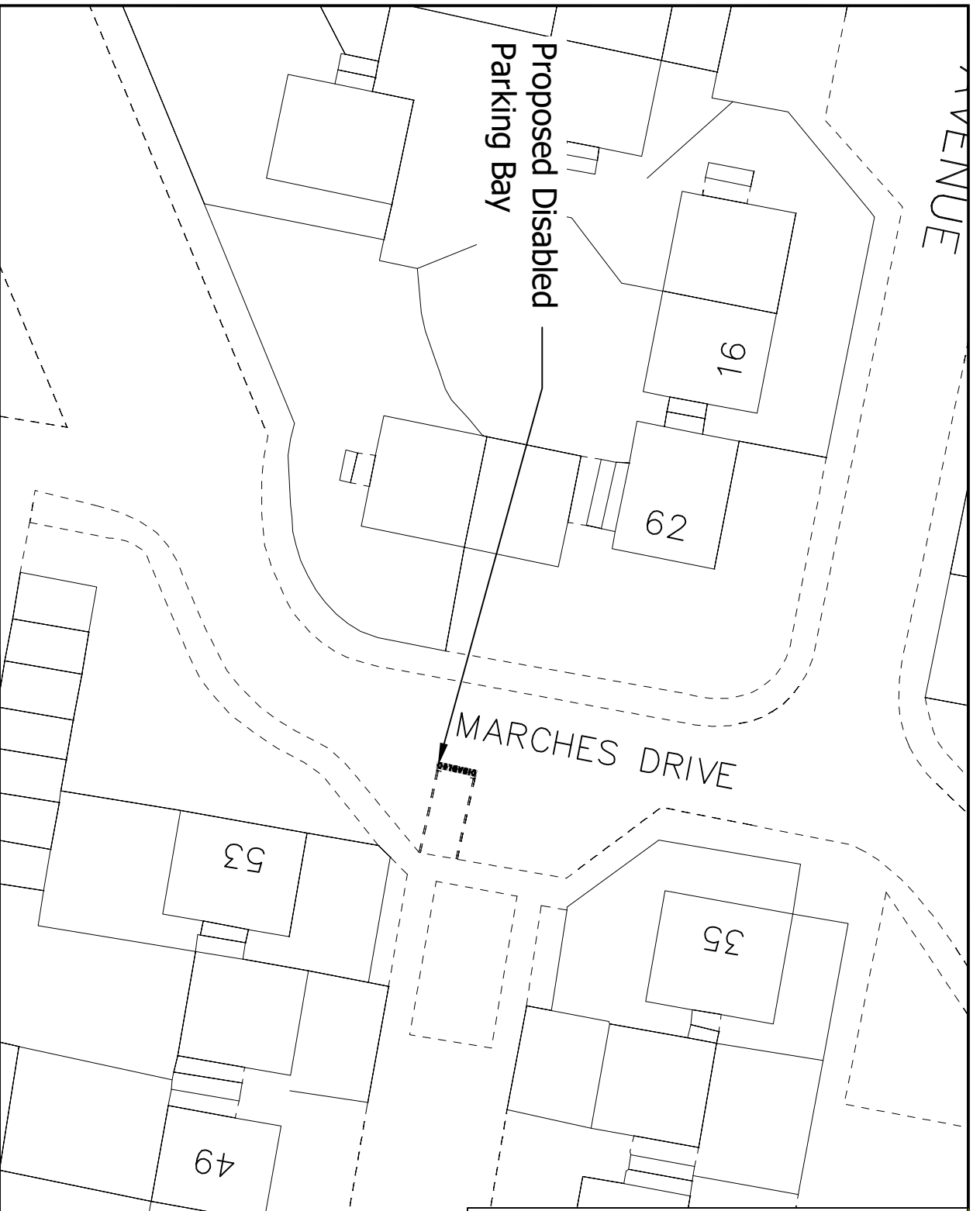
DATE:- 25/05/20
 SCALE:- NTS

DRAWN BY:- E. M. Kerr
 CHECKED BY:-

Drg. No.:- TRS/DIS/3301

AVENUE

Proposed Disabled
Parking Bay



DATA LABEL:- TRS/DIS/2984

WEST LOTHIAN COUNCIL

Proposed Disabled Parking Bay

OPERATIONAL SERVICES

49 Marches Drive
Armadale



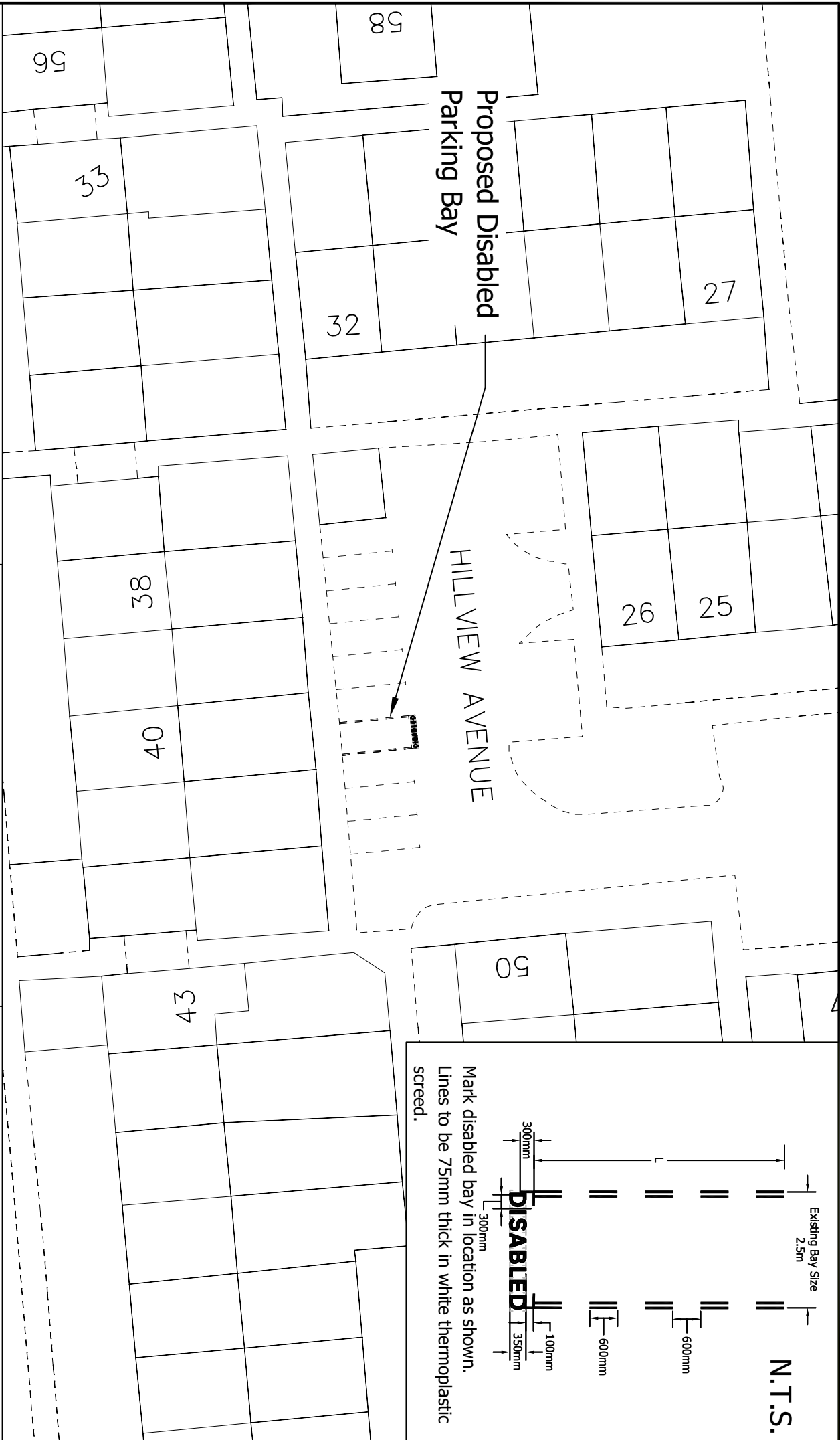
Based upon the Ordnance Survey mapping with the permission of the
Controller of Her Majesty's Stationery Office © Crown copyright. Unauthorized
reproduction infringes Crown copyright and may lead to prosecution or civil
proceedings.
Licence No.: 100037194

ROADS & TRANSPORTATION MANAGER
WHITEHILL SERVICE CENTRE
WHITEHILL INDUSTRIAL ESTATE
BATHGATE EH48 2EP
TEL 01506 282351

TRANSPORTATION
ROAD SAFETY &
TRAFFIC MANAGEMENT

DATE:- 16/06/20
SCALE:- NTS

DRAWN BY:- E. M. Kerr
CHECKED BY:-
Drg. No.:- TRS/DIS/3302



**Proposed Disabled
Parking Bay**

HILLVIEW AVENUE

Existing Bay Size
2.5m

DISABLED

300mm
300mm
100mm
350mm
600mm
600mm

N.T.S.

Mark disabled bay in location as shown.
Lines to be 75mm thick in white thermoplastic screed.

DATA LABEL:- TRS/DIS/3303

N

Based upon the Ordnance Survey mapping with the permission of the Controller of Her Majesty's Stationery Office © Crown copyright. Unauthorized reproduction infringes Crown copyright and may lead to prosecution or civil proceedings.
Licence No.: 100037194

WEST LOTHIAN COUNCIL
OPERATIONAL SERVICES

ROADS & TRANSPORTATION MANAGER
WHITEHILL SERVICE CENTRE
WHITEHILL INDUSTRIAL ESTATE
BATHGATE EH48 2EP
TEL 01506 282351

TRANSPORTATION
ROAD SAFETY &
TRAFFIC MANAGEMENT

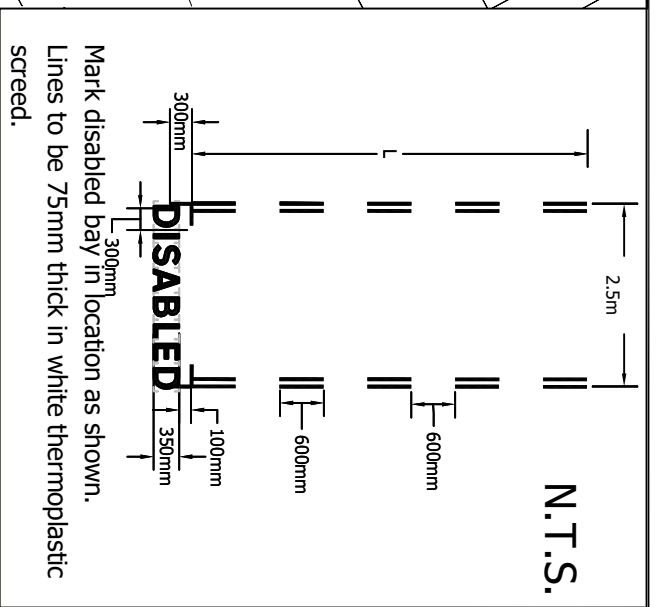
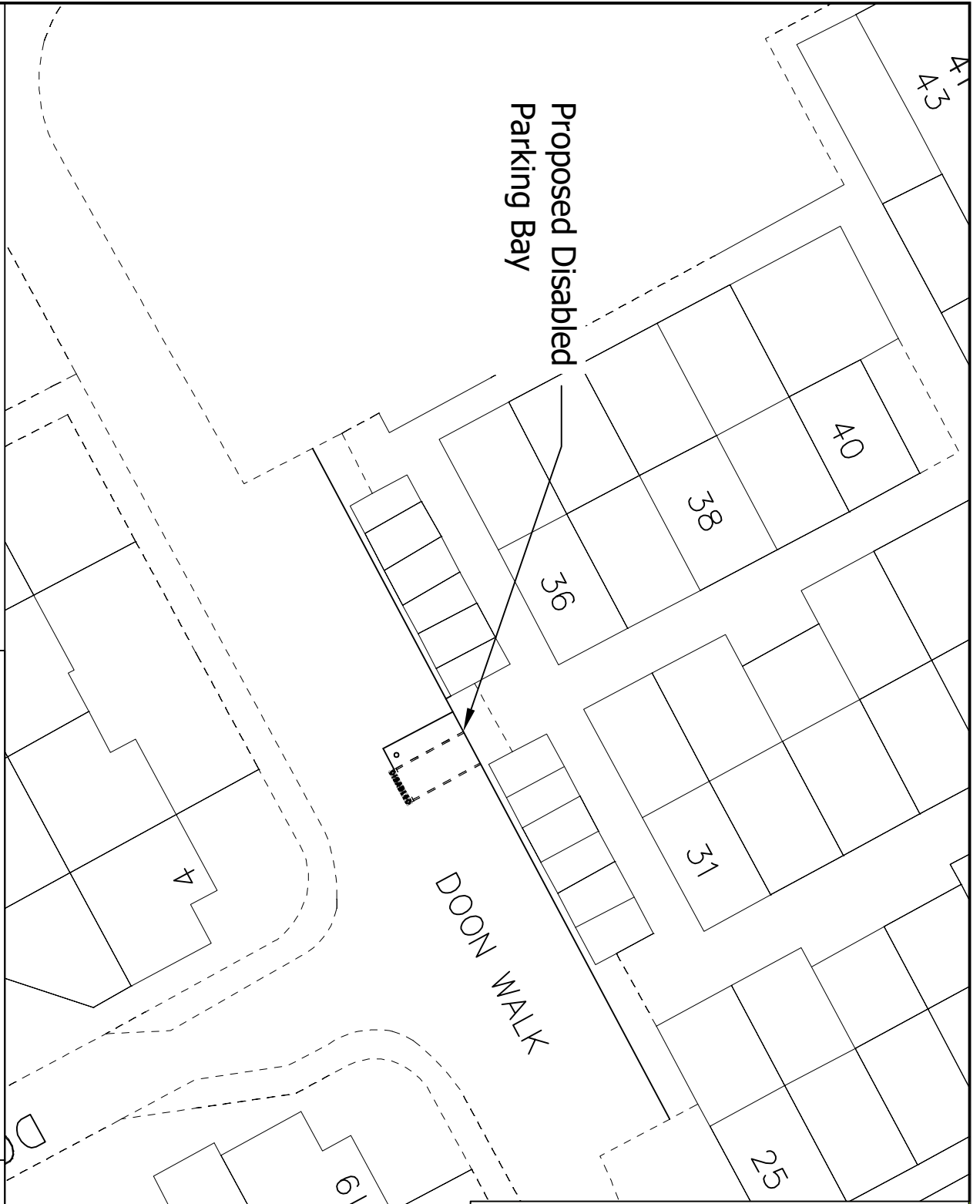
Proposed Disabled Parking Bay
40 Hillview Avenue
Broxburn

DATE:- 17/08/20
SCALE:- NTS
DRAWN BY:- E. M. Kerr
CHECKED BY:-

Drg. No.:- **TRS/DIS/3303**

A1
A3

Proposed Disabled
Parking Bay



DATA LABEL:- TRS/DIS/3305



Based upon the Ordnance Survey mapping with the permission of the
 Controller of Her Majesty's Stationery Office © Crown copyright. Unauthorized
 reproduction infringes Crown copyright and may lead to prosecution or civil
 proceedings.
 Licence No.: 100037194

WEST LOTHIAN COUNCIL
 OPERATIONAL SERVICES

ROADS & TRANSPORTATION MANAGER
 WHITEHILL SERVICE CENTRE
 WHITEHILL INDUSTRIAL ESTATE
 BATHGATE EH48 2EP
 TEL 01506 282351

TRANSPORTATION
 ROAD SAFETY &
 TRAFFIC MANAGEMENT

Proposed Disabled Parking Bay
 38 Doon Walk
 Livingston

DATE:- 17/08/20
 SCALE:- NTS
 Drg. No.:- TRS/DIS/3305

DRAWN BY:- E. M. Kerr
 CHECKED BY:-