

THE WEST LOTHIAN COUNCIL


**THE WEST LOTHIAN COUNCIL (A706, B792 , B7015,
B8020 and B8046) (50MPH SPEED LIMIT) AND
(B8046) (40MPH SPEED LIMIT) ORDER 2012**

PTO/12/07

The West Lothian Council in exercise of their powers under Section 84 of the Road Traffic Regulation Act 1984, as amended, (which Act as so amended is hereinafter referred to as "the 1984 Act"), and of all other enabling powers and after consultation with the Chief Constable in accordance with Part III of Schedule 9 to the 1984 Act, hereby make the following Order:-

- 1. This Order may be cited as "The West Lothian Council (A706, B792, B7015, B8020 and B8046) (50mph Speed Limit) and (B8046) (40mph Speed Limit) Order 2012" and shall come into operation on the First day of March in the year Two Thousand and Thirteen.**
- 2. No person shall drive any motor vehicle at a speed exceeding fifty miles per hour on the lengths of road specified in Schedule One to this Order.**
- 3. No person shall drive any motor vehicle at a speed exceeding forty miles per hour on the length of road specified in Schedule Two to this Order.**
- 4. No speed limit imposed by this Order applies to vehicles falling within regulation 3(4) of the Road Traffic Exemptions (Special Forces) (Variation and Amendment) Regulations 2011 when used in accordance with regulation 3(5) of those Regulations.**

Given under the seal of the West Lothian Council at Livingston this Third day of January in the year Two Thousand and Thirteen.


Authorised Signatory

SCHEDULE ONE

LENGTHS OF ROAD IN WEST LOTHIAN SUBJECT TO A SPEED LIMIT OF FIFTY MILES PER HOUR

A706

(a) From the West Lothian Council boundary with Falkirk Council at a point 922 metres or thereby north of its junction with route B8029, southwards to a point 19 metres or thereby north of the projected northern kerblines of Clark Avenue, Linlithgow.

(b) From its junction with route A71 near Breich Railway Station, northwards to a point 78 metres or thereby south of the projected southern kerblines of Northfield Meadows, Longridge.

B792

From a point 149 metres or thereby south of route A705, West Main Street, Blackburn, generally southwards to a point 76 metres or thereby west of the western kerblines of route C28, Livingstone Street, Addiewell.

B7015

From its junction with route B792 generally north-eastwards to a point 487 metres or thereby south-west of the centre of Stepend Bridge, where it crosses Breich Water, near Oakbank Cottages, West Calder.

B8020

From a point 171 metres or thereby south-east of its junction with route A904 at Woodend, near Newton, generally southwards to a point 93 metres or thereby north-west of its junction with route B9080, Main Street, Winchburgh.

B8046

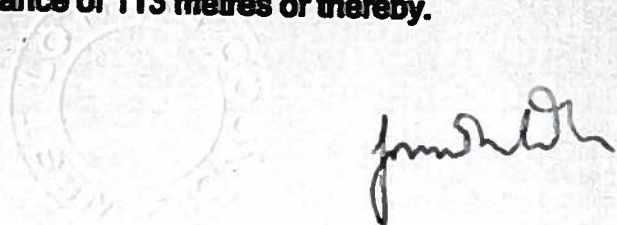
From a point 508 metres or thereby south of the projected southern kerblines of route B9080 at Threemiletown, southwards to a point 135 metres or thereby north of the northern kerblines of Byburn, Ecclesmachan.

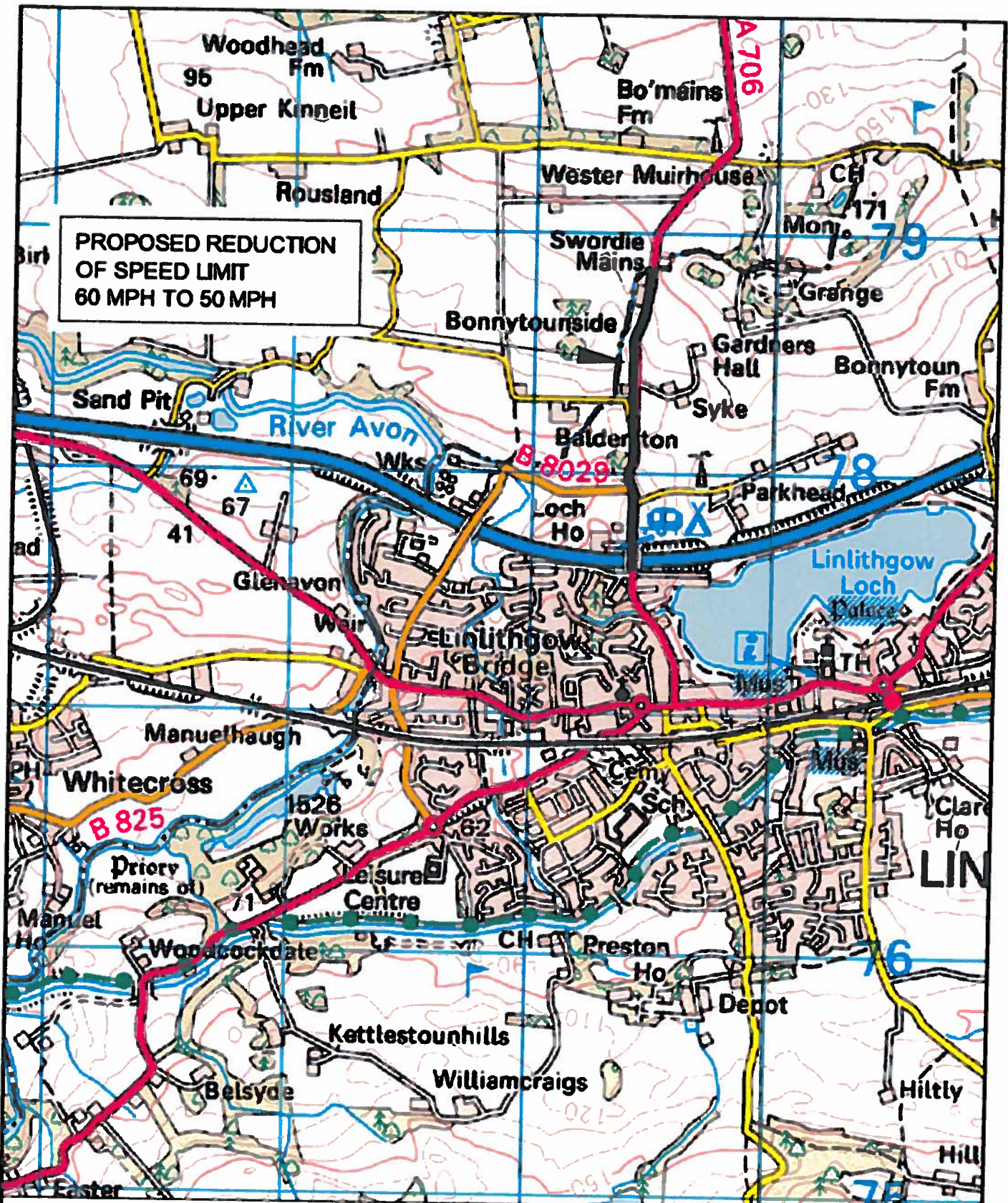
SCHEDULE TWO

LENGTHS OF ROAD IN WEST LOTHIAN SUBJECT TO A SPEED LIMIT OF FORTY MILES PER HOUR

B8046

From a point 395 metres or thereby south of the projected southern kerblines of route B9080 at Threemiletown, southwards for a distance of 113 metres or thereby.





Based upon the Ordnance Survey mapping with the permission of the Controller of Her Majesty's Stationery Office © Crown copyright. Unauthorized reproduction infringes Crown copyright and may lead to prosecution or civil proceedings.
Licence No.: LA09052L



DRAWING NAME:- SpeedLimit2012Borass.dwg

WEST LOTHIAN COUNCIL
OPERATIONAL SERVICES

A706, NORTH OF LINLITHGOW
PROPOSED REDUCTION OF SPEED LIMIT

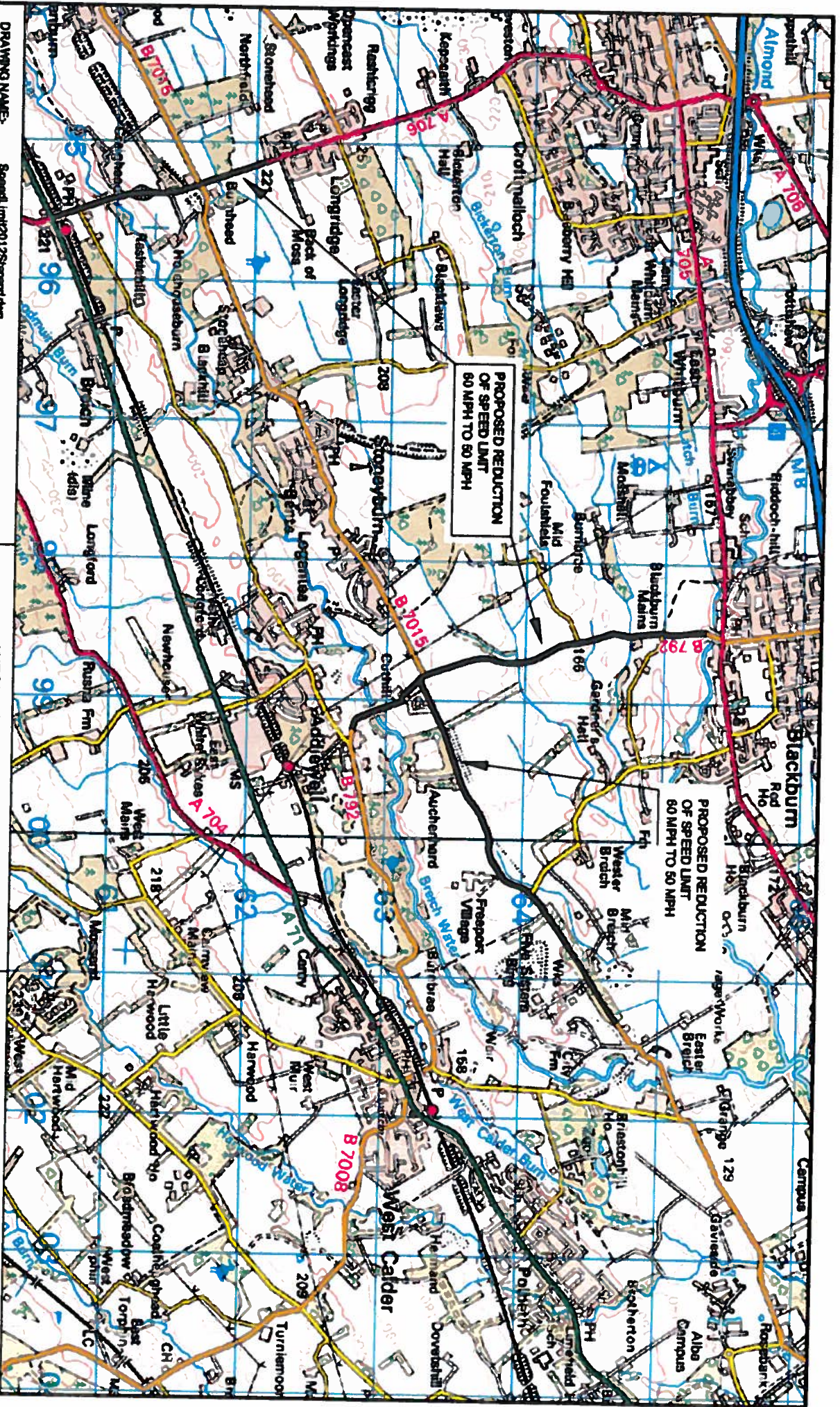
TRANSPORTATION MANAGER
COUNTY BUILDINGS, HIGH STREET
LINLITHGOW, EH49 7EZ
TEL No. 01 506 773296

TRANSPORTATION
ROAD SAFETY &
TRAFFIC MANAGEMENT

DATE:- JAN 2013
SCALE:- N.T.S.

DRAWN BY:- TOM BRYCELAND
CHECKED BY:- KEVIN HAMILTON

Drg. No.:- RSTM/05/W1/009/Rev2



PROPOSED REDUCTION
OF SPEED LIMIT
80 MPH TO 50 MPH

PROPOSED REDUCTION
OF SPEED LIMIT
80 MPH TO 50 MPH

DRAWING NAME: Speed Limit 2012 Superseding

Based upon the Ordnance Survey mapping with the permission of the Controller of Her Majesty's Stationery Office © Crown copyright. Unauthorized reproduction infringes Crown copyright and may lead to prosecution or civil proceedings. Licence No.: LA090561

WEST LOTHIAN COUNCIL
OPERATIONAL SERVICES

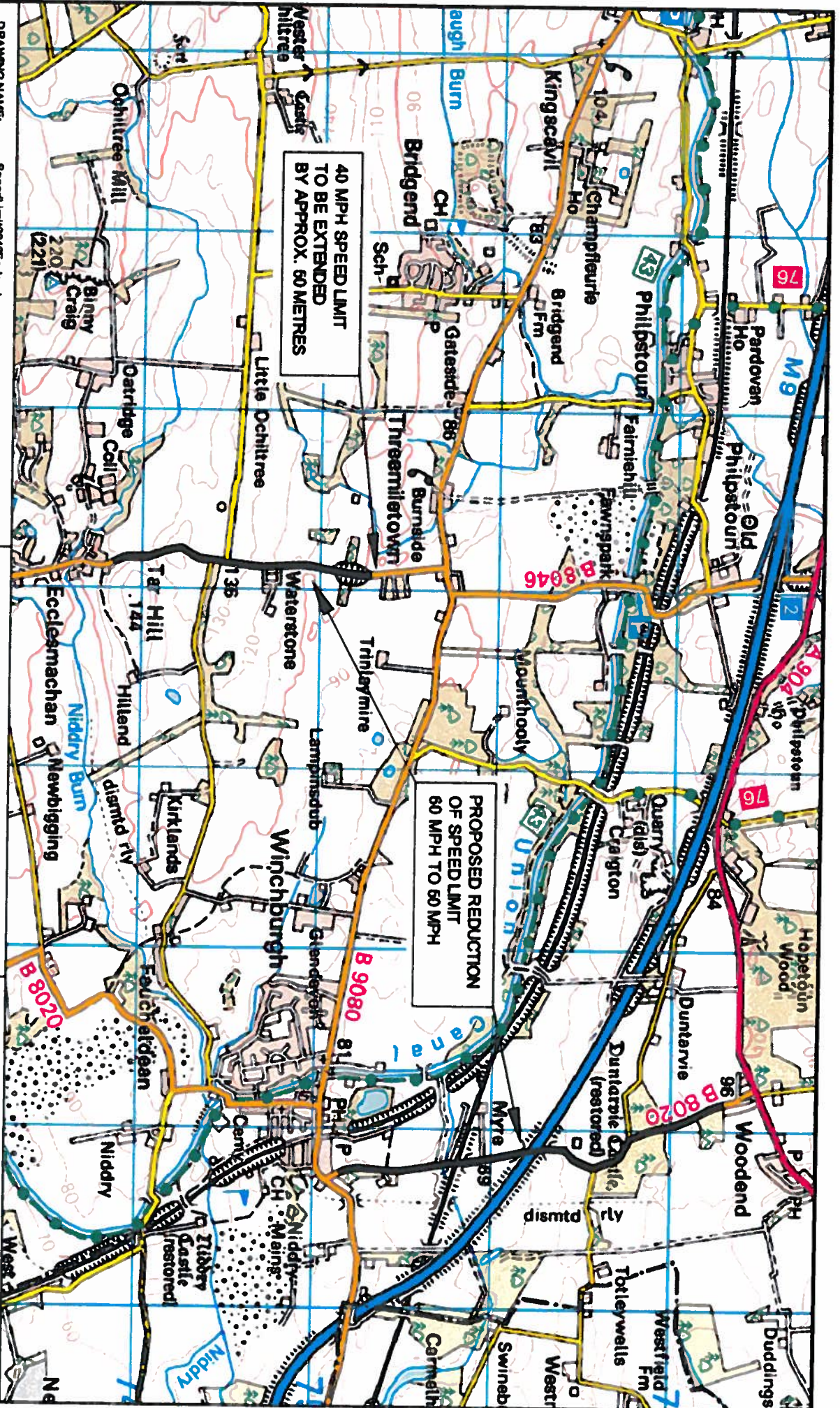
TRANSPORTATION MANAGER
COUNTY BUILDINGS
LINTHgow EH49 7EZ
TEL No. 01508 282951

TRANSPORTATION
ROAD SAFETY &
TRAFFIC MANAGEMENT

A706, B792 AND B7015
PROPOSED REDUCTION OF SPEED LIMIT

DATE: JAN 2013
SCALE: N.T.S.

DRAWN BY: T.G.B.
CHECKED BY: K.H.
Dwg. No.: **RSTM/05M/W6/002/Rev2**



**40 MPH SPEED LIMIT
TO BE EXTENDED
BY APPROX. 50 METRES**

**PROPOSED REDUCTION
OF SPEED LIMIT
60 MPH TO 50 MPH**

DRAWING NAME: SpeedLimit2012Zedcarday

**WEST LOTHIAN COUNCIL
OPERATIONAL SERVICES**

**PROPOSED CHANGES TO SPEED LIMITS
B8046 AND B8020**

Based upon the Ordnance Survey mapping with the permission of the Controller of Her Majesty's Stationery Office © Crown copyright. Unauthorized reproduction infringes Crown copyright and may lead to prosecution or civil proceedings.
Licence No.: LA090521

TRANSPORTATION MANAGER
COUNTY BUILDINGS
LINTHGOV BH49 7EZ
TEL No. 01506 282651

TRANSPORTATION
ROAD SAFETY &
TRAFFIC MANAGEMENT

DATE: MARCH 2012
SCALE: N.T.S.
DRAWN BY: T.G.B.
CHECKED BY: K.H.
Dwg. No.: RSTM/05M/1010

