

WARD 3
Livingston North

WARD 5
E. Livingston & E. Calder









WARD 2
Whitburn & Blackburn

OS MasterMap®, Topographic Layer with the permission of Ordnance Survey® on behalf of the Controller of Her Majesty's Stationery Office © Crown copyright. Any unauthorised reproduction infringes Crown copyright and may lead to prosecution or civil proceedings.
Licence No: 100037194
Contains OS data © Crown copyright [Open Government Licence] (2024)

WLC LIVINGSTON WOODS
LONG-TERM FOREST PLAN SCOPING
MAP 4 - MANAGEMENT PROPOSALS

Scale - 25,000 @ A3p
NGR - NT 045 671
BRN - 145594
MLC - 842/0023
Date - Aug 2024

KEY

-  LTFP Boundary 2024
-  Council Ward boundary
-  Compartments
-  Fell and Restock (Phase 1 - Yrs 1-5)
-  Thinning
-  Low Impact Silviculture
-  Planting opportunity
-  Open ground

