



DATA LABEL:- Public / Internal / Protect / Classified

Based upon the Ordnance Survey mapping with the permission of the Controller of Her Majesty's Stationery Office © Crown copyright. Unauthorized reproduction infringes Crown copyright and may lead to prosecution or civil proceedings. Licence No.: 100037194


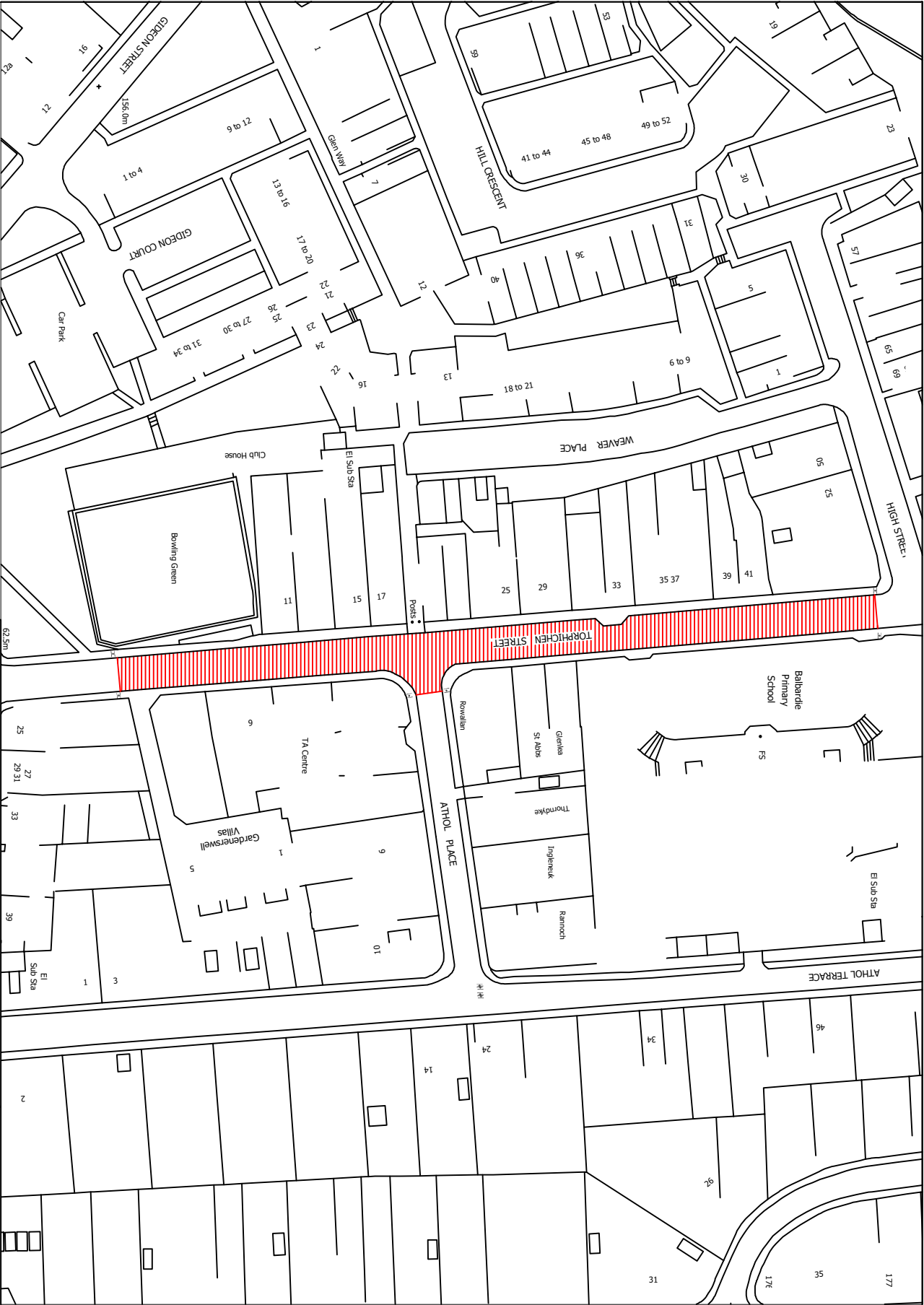
WEST LOTHIAN COUNCIL
OPERATIONAL SERVICES
ROADS & TRANSPORTATION MANAGER
 WHITEHILL SERVICE CENTRE
 WHITEHILL INDUSTRIAL ESTATE
 BATHGATE EH48 2EP
 TEL 01506 282351

TRANSPORTATION
 ROAD SAFETY &
 TRAFFIC MANAGEMENT

PROPOSED PART TIME 20MPH COVERSION TO PERMANENT 20MPH ZONE MILL ROAD (MILL ROAD) IN ARMADALE

DATE:- **June 2020**
 SCALE:- **N. T. S.**
 Drg. No.:- **RSTM/01/W9/042.dwg**

DRAWN BY:- **MKT**
 CHECKED BY:- **SG**



DATA LABEL:- Public / Internal / Protect / Classified

Based upon the Ordnance Survey mapping with the permission of the Controller of Her Majesty's Stationery Office © Crown copyright. Unauthorized reproduction infringes Crown copyright and may lead to prosecution or civil proceedings.
Licence No.: 100037194


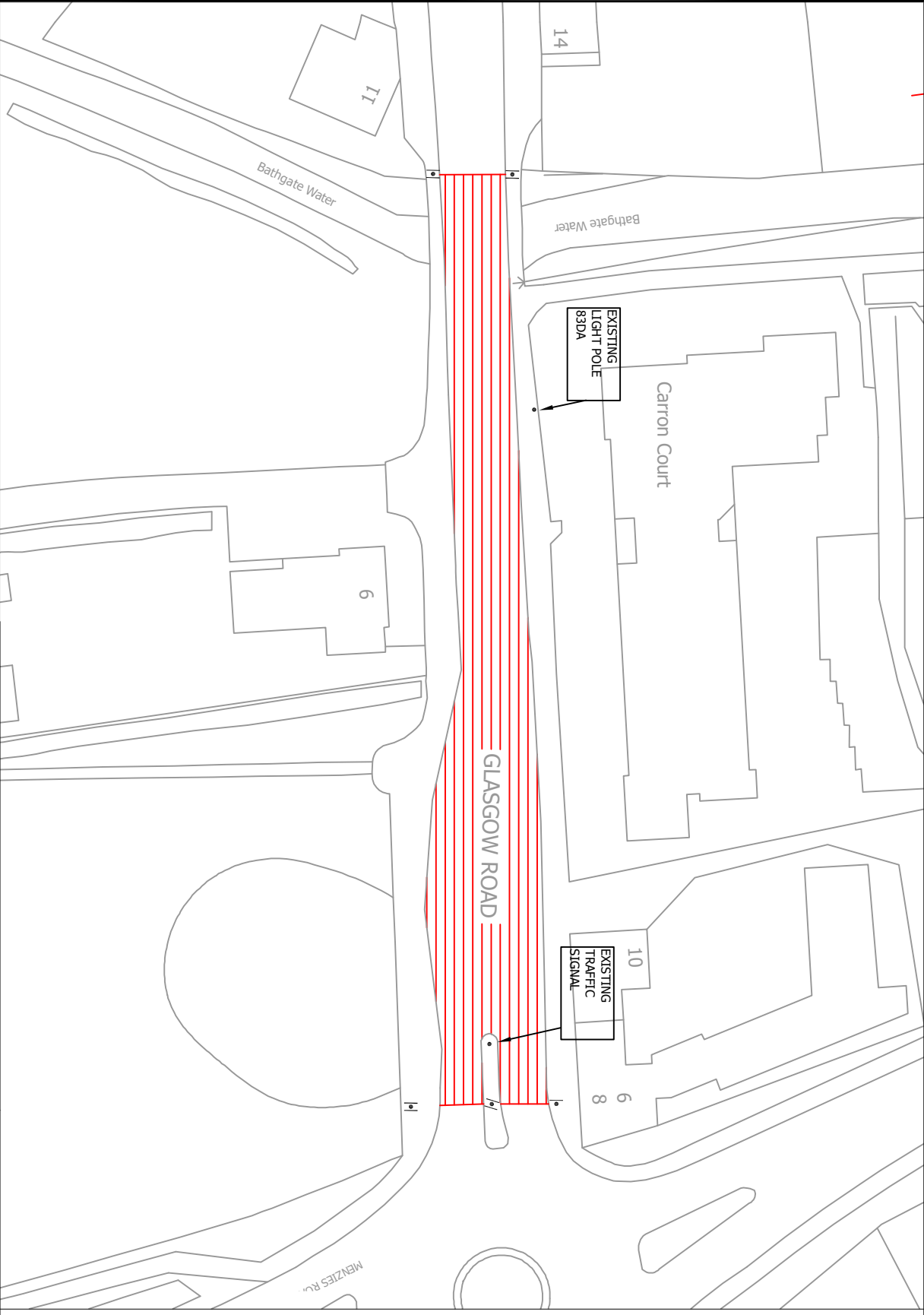
WEST LOTHIAN COUNCIL
OPERATIONAL SERVICES

ROADS & TRANSPORTATION MANAGER
WHITEHILL SERVICE CENTRE
WHITEHILL INDUSTRIAL ESTATE
BATHGATE EH48 2EP
TEL 01506 282351

TRANSPORTATION
ROAD SAFETY &
TRAFFIC MANAGEMENT

PROPOSED PART TIME 20MPH COVERSION TO PERMANENT
20MPH ZONE TORPICHEN STREET
(DRUMCROSS ROAD TO HIGH STREET) IN BATHGATE

DATE:- **JUNE 2020**
SCALE:- **N. T. S.**
DRAWN BY:- **MKT**
CHECKED BY:- **SG**
Drg. No.:- **RSTM/01/W/8/038.dwg**



DATA LABEL:- Public / Internal / Protect / Classified

Based upon the Ordnance Survey mapping with the permission of the Controller of Her Majesty's Stationery Office © Crown copyright. Unauthorized reproduction infringes Crown copyright and may lead to prosecution or civil proceedings.
Licence No.: 100037194

WEST LOTHIAN COUNCIL
OPERATIONAL SERVICES

ROADS & TRANSPORTATION MANAGER
WHITTEHILL SERVICE CENTRE
WHITEHILL INDUSTRIAL ESTATE
BATHGATE EH48 2EP
TEL 01506 282351

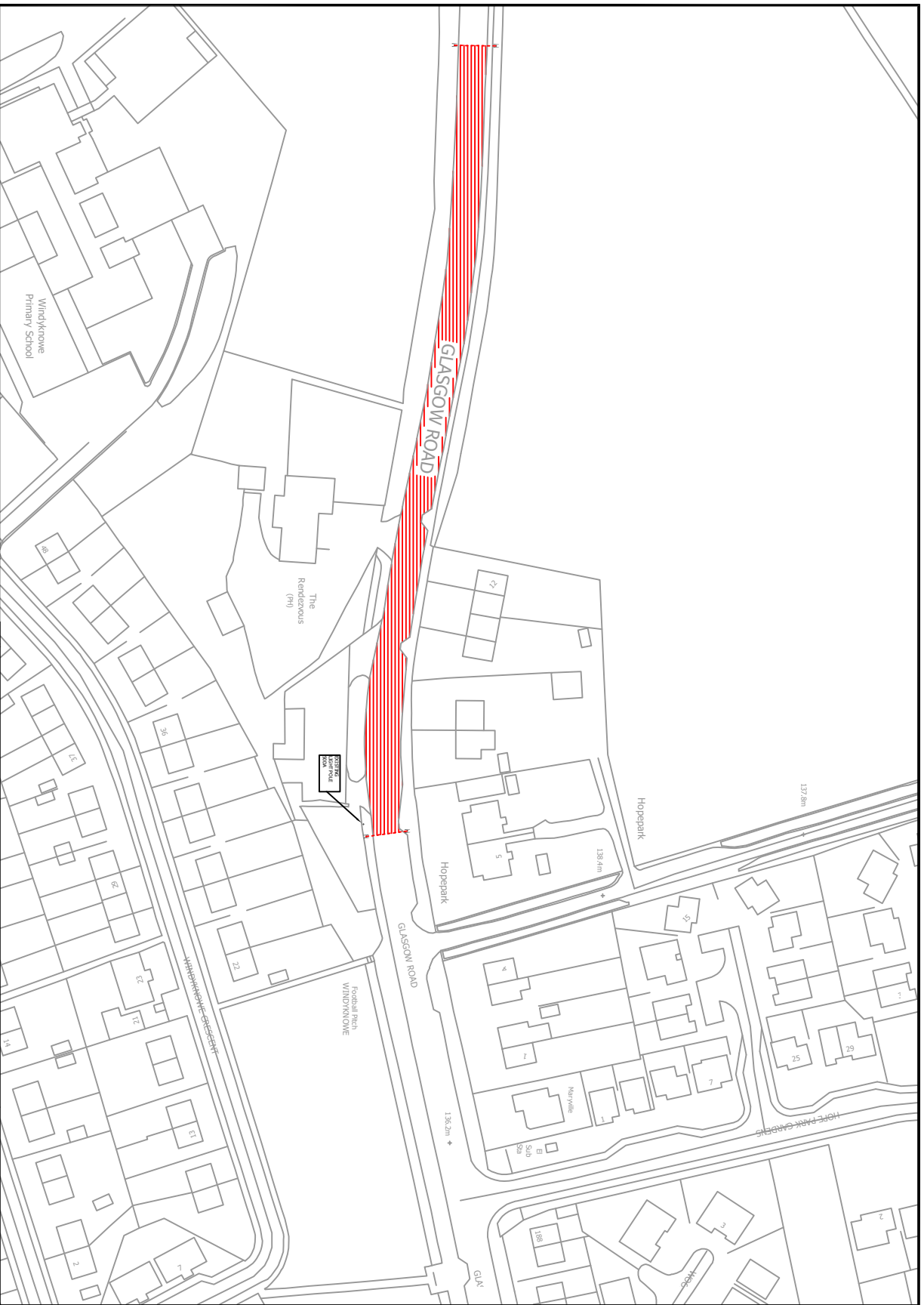
TRANSPORTATION
ROAD SAFETY &
TRAFFIC MANAGEMENT

PROPOSED PART TIME 20MPH COVERSION TO PERMANENT 20MPH ZONE GLASGOW ROAD (JUNCTION MENZIES ROAD) IN BATHGATE

DATE:- **JUNE 2020**
SCALE:- **N. T. S.**

Drg. No.:- **RSTM/01/W8/039.dwg**

DRAWN BY:- **MKT**
CHECKED BY:- **SG**



Legend

-  Proposed permanent 20MPH zone
-  Permanent 20mph signage location

DATA LABEL:- Public / Internal / Protected / Classified

Based upon the Ordnance Survey mapping with the permission of the Controller of Her Majesty's Stationery Office © Crown copyright. Unauthorized reproduction infringes Crown copyright and may lead to prosecution or civil proceedings.
Licence No.: 100037194

WEST LOTHIAN COUNCIL
OPERATIONAL SERVICES

ROADS & TRANSPORTATION MANAGER
WHITEHILL SERVICE CENTRE
WHITEHILL INDUSTRIAL ESTATE
BATHGATE EH48 2EP
TEL 01506 282351


TRANSPORTATION
ROAD SAFETY &
TRAFFIC MANAGEMENT

PROPOSED PART TIME 20MPH COVERSION TO PERMANENT 20MPH ZONE GLASGOW ROAD (WINDYKNOWE PRIMARY SC) IN RURAL BATHGATE

DATE:- JUNE 2020
SCALE:- N. T. S.

DRAWN BY:- MKT
CHECKED BY:- SG

Drq. No.:- RSTM/01/W8/040.dwg



DATA LABEL:- Public / Internal / Protect / Classified

Based upon the Ordnance Survey mapping with the permission of the Controller of Her Majesty's Stationery Office © Crown copyright. Unauthorized reproduction infringes Crown copyright and may lead to prosecution or civil proceedings.
Licence No.: 100037194

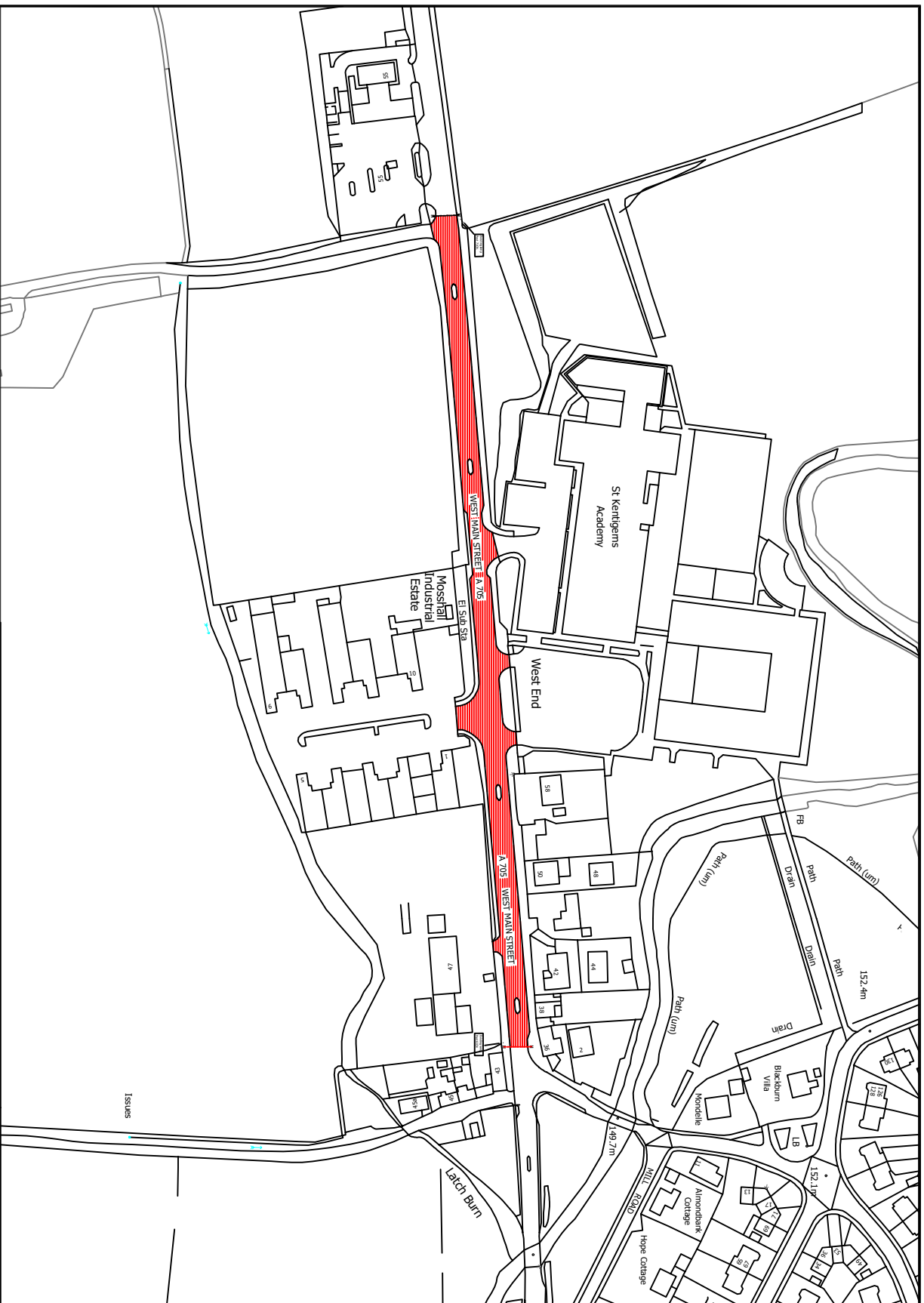
WEST LOTHIAN COUNCIL
OPERATIONAL SERVICES

ROADS & TRANSPORTATION MANAGER
WHITEHILL SERVICE CENTRE
WHITEHILL INDUSTRIAL ESTATE
BATHGATE EH48 2EP
TEL 01506 282351

TRANSPORTATION
ROAD SAFETY &
TRAFFIC MANAGEMENT

PROPOSED PART TIME 20MPH COVERSION TO PERMANENT 20MPH ZONE LEYLAND ROAD (SIMPSON PRIMARY SCHOOL) IN BATHGATE

DATE:- JUNE 2020
SCALE:- N. T. S.
Drg. No.:- **RSTM/01/W8/041.dwg**
DRAWN BY:- MKT
CHECKED BY:- SG



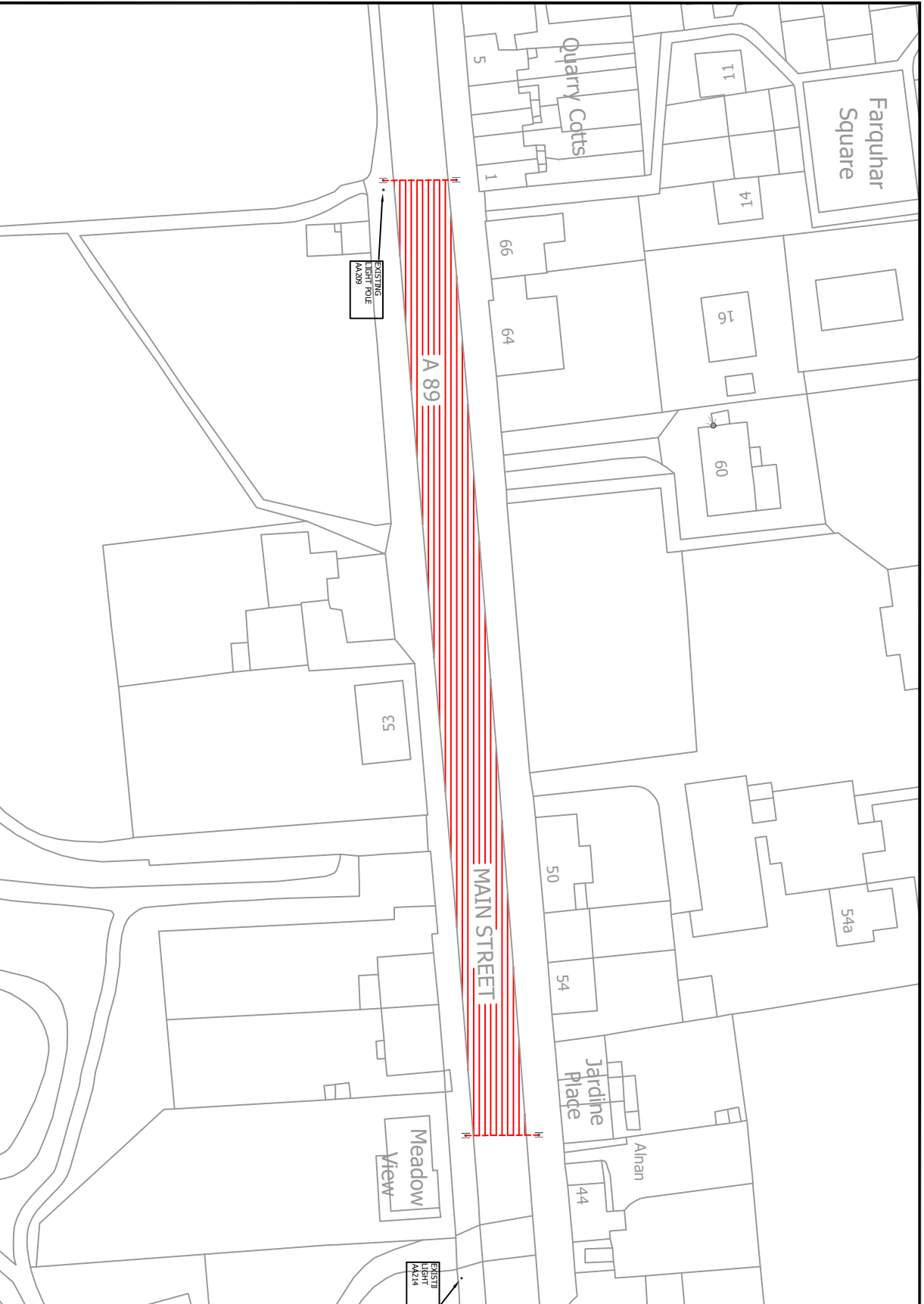
DATA LABEL:- Public / Internal / Protect / Classified

Based upon the Ordnance Survey mapping with the permission of the Controller of Her Majesty's Stationery Office © Crown copyright. Unauthorised reproduction infringes Crown copyright and may lead to prosecution or civil proceedings.
Licence No.: 100037194



WEST LOTHIAN COUNCIL
OPERATIONAL SERVICES
ROADS & TRANSPORTATION MANAGER
WHITEHILL SERVICE CENTRE
WHITEHILL INDUSTRIAL ESTATE
BATHGATE EH48 2EP
TEL 01506 282351

TRANSPORTATION
ROAD SAFETY &
TRAFFIC MANAGEMENT

PROPOSED PART TIME 20MPH COVERSION TO PERMANENT 20MPH ZONE (WEST MAIN STREET A705) IN BLACKBURN
DATE:- JUNE 2020
SCALE:- N. T. S.
DRG. No.:- RSTM/01/W7/038.dwg
DRAWN BY:- MKT
CHECKED BY:- SG



Legend

-  Proposed permanent 20MPH Zone
-  Permanent 20mph signage location

DATA LABEL:- Public / Internal / Protect / Classified

Based upon the Ordnance Survey mapping with the permission of the Controller of Her Majesty's Stationery Office © Crown copyright. Unauthorized reproduction infringes Crown copyright and may lead to prosecution or civil proceedings.
Licence No.: 100037194

WEST LOTHIAN COUNCIL
OPERATIONAL SERVICES

ROADS & TRANSPORTATION MANAGER
WHITEHILL SERVICE CENTRE
WHITEHILL INDUSTRIAL ESTATE
BATHGATE EH48 2EP
TEL 01506 282351

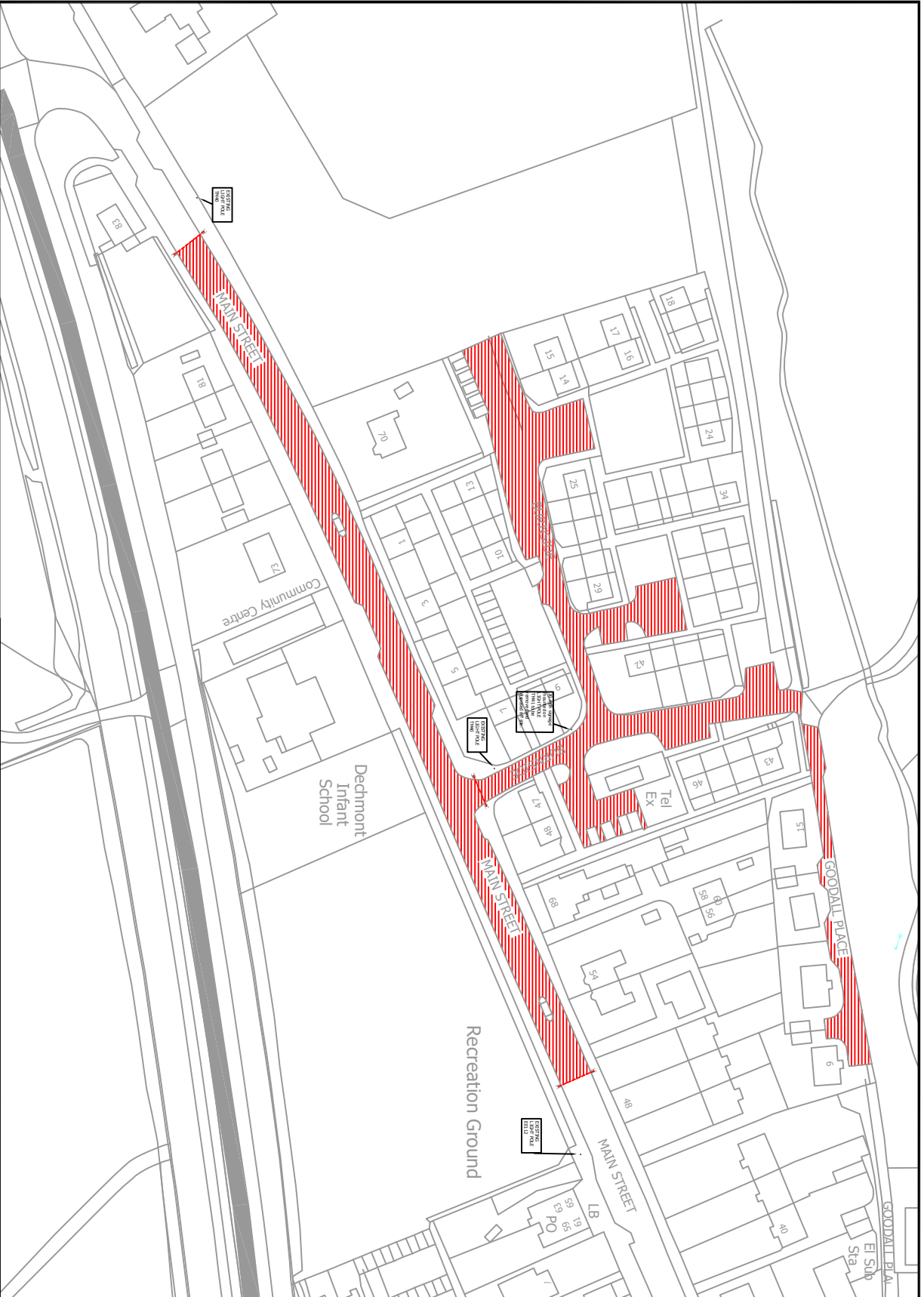
TRANSPORTATION
ROAD SAFETY &
TRAFFIC MANAGEMENT

PROPOSED PART TIME 20MPH COVERSION TO PERMANENT 20MPH ZONE MAIN STREET (QUARRY COTT'S TO JARDIN PLACE) IN BLACKBRIDGE

DATE:- **JUNE 2020**
SCALE:- **N. T. S.**

DRAWN BY:- **MKT**
CHECKED BY:- **SG**

Drg. No.:- **RSTM/01/W9/043.dwg**



- Legend**
-  Proposed permanent 20MPH zone
 -  Permanent 20mph signage location

DATA LABEL:- Public / Internal / Protect / Classified

Based upon the Ordnance Survey mapping with the permission of the Controller of Her Majesty's Stationery Office © Crown copyright. Unauthorized reproduction infringes Crown copyright and may lead to prosecution or civil proceedings.
 Licence No.: 100037194

WEST LOTHIAN COUNCIL
OPERATIONAL SERVICES

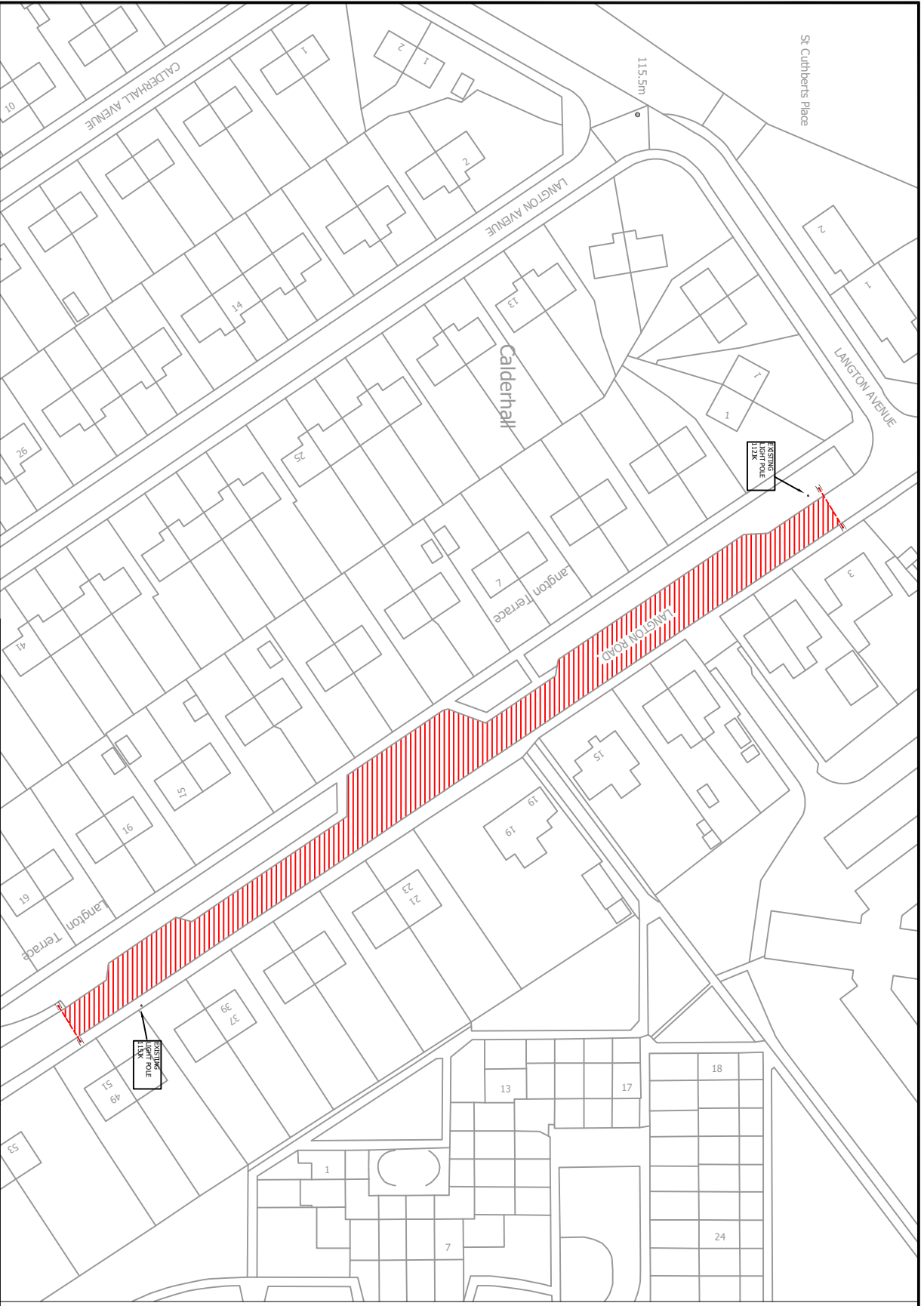
PROPOSED PART TIME 20MPH COVERSION TO PERMANENT 20MPH ZONE MAIN STREET (MAIN STREET JUNCTION BURNSIDE) IN DECHMONT

DATE:- **JUNE 2020**
 SCALE:- **N. T. S.**
 Drg. No.:- **RSTM/01/W2/044.dwg**

ROADS & TRANSPORTATION MANAGER
 WHITEHILL SERVICE CENTRE
 WHITEHILL INDUSTRIAL ESTATE
 BATHGATE EH48 2EP
 TEL 01506 282351

TRANSPORTATION
 ROAD SAFETY &
 TRAFFIC MANAGEMENT

DRAWN BY:- MKT
CHECKED BY:- SG



DATA LABEL:- Public / Internal / Protect / Classified

Based upon the Ordnance Survey mapping with the permission of the Controller of Her Majesty's Stationery Office © Crown copyright. Unauthorized reproduction infringes Crown copyright and may lead to prosecution or civil proceedings.
 Licence No.: 100037194

WEST LOTHIAN COUNCIL
OPERATIONAL SERVICES

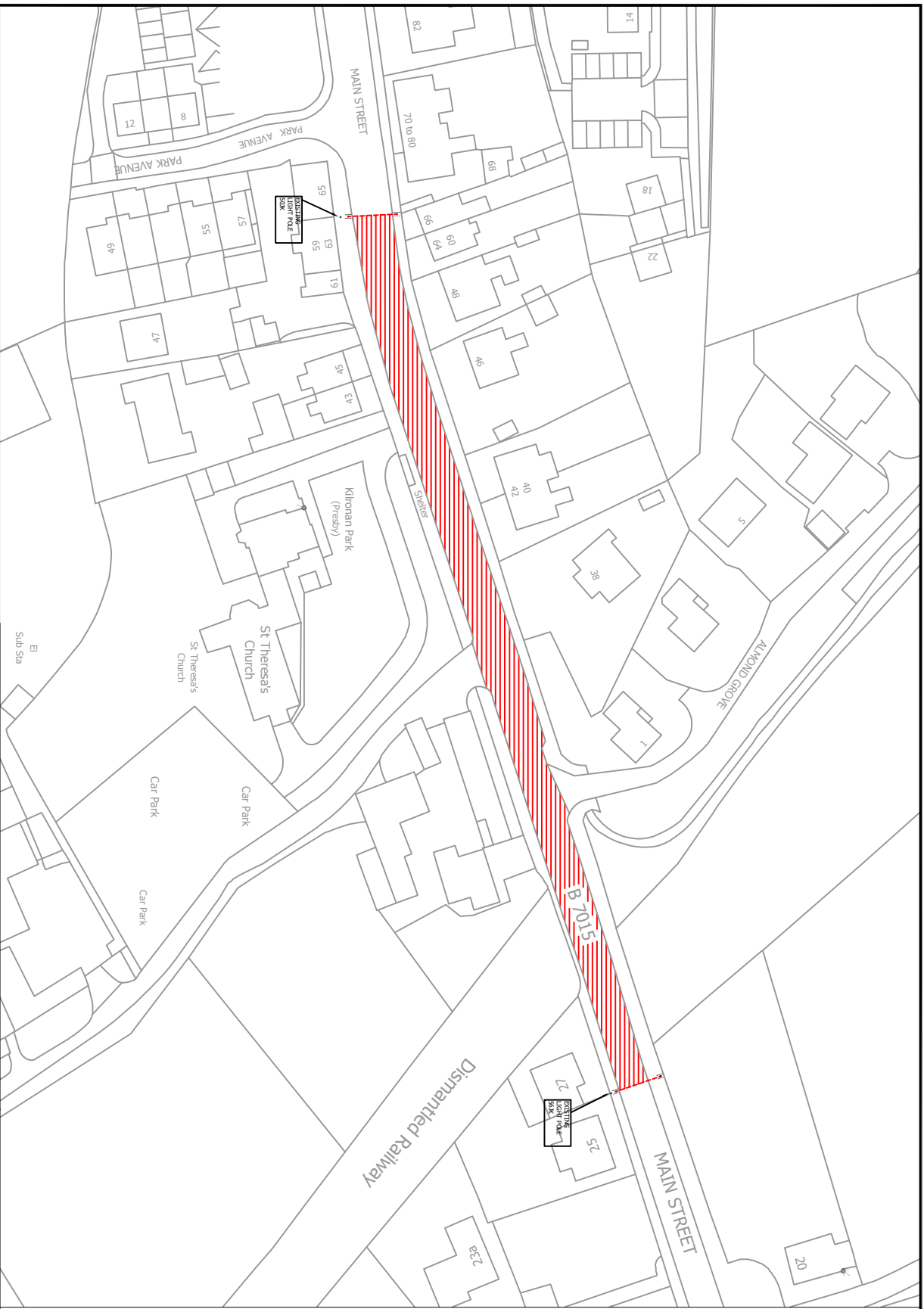
ROADS & TRANSPORTATION MANAGER
 WHITEHILL SERVICE CENTRE
 WHITEHILL INDUSTRIAL ESTATE
 BATHGATE EH48 2EP
 TEL 01506 282351

TRANSPORTATION
 ROAD SAFETY &
 TRAFFIC MANAGEMENT

PROPOSED PART TIME 20MPH COVERSION TO PERMANENT 20MPH ZONE MAIN STREET (JUNCTION LANGTON ROAD) IN EAST CALDER

DATE:- **JUNE 2020**
 SCALE:- **N. T. S.**
 Drg. No.:- **RSTM/01/W5/071.dwg**

DRAWN BY:- **MKT**
 CHECKED BY:- **SG**



DATA LABEL:- Public / Internal / Protect / Classified

Based upon the Ordnance Survey mapping with the permission of the Controller of Her Majesty's Stationery Office © Crown copyright. Unauthorized reproduction infringes Crown copyright and may lead to prosecution or civil proceedings.
Licence No.: 100037194

WEST LOTHIAN COUNCIL
OPERATIONAL SERVICES

ROADS & TRANSPORTATION MANAGER
WHITEHILL SERVICE CENTRE
WHITEHILL INDUSTRIAL ESTATE
BATHGATE EH48 2EP
TEL 01506 282351

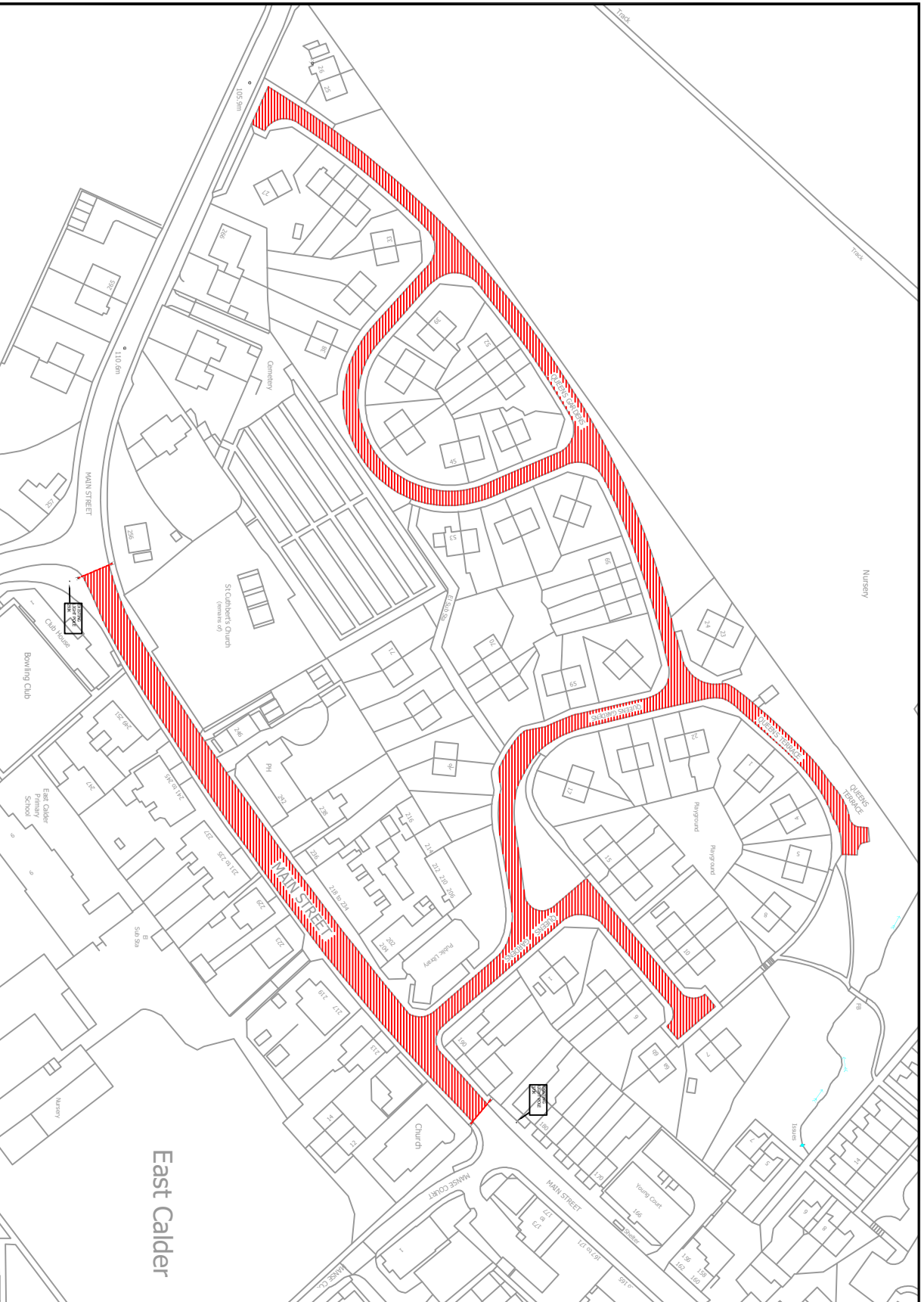
TRANSPORTATION
ROAD SAFETY &
TRAFFIC MANAGEMENT

PROPOSED PART TIME 20MPH COVERSION TO PERMANENT 20MPH ZONE MAIN STREET (NEAR PARK AVENUE) IN EAST CALDER

DATE:- JUNE 2020
SCALE:- N. T. S.
DRG. No.:- RSTM/01/W5/072.dwg

DRAWN BY:- MKT
CHECKED BY:- SG





- Legend**
-  Proposed permanent 20MPH Zone
 -  Permanent 20mph signage location

DATA LABEL:- Public / Internal / Protect / Classified

Based upon the Ordnance Survey mapping with the permission of the Controller of Her Majesty's Stationery Office © Crown copyright. Unauthorised reproduction infringes Crown copyright and may lead to prosecution or civil proceedings.
Licence No.: 100037194

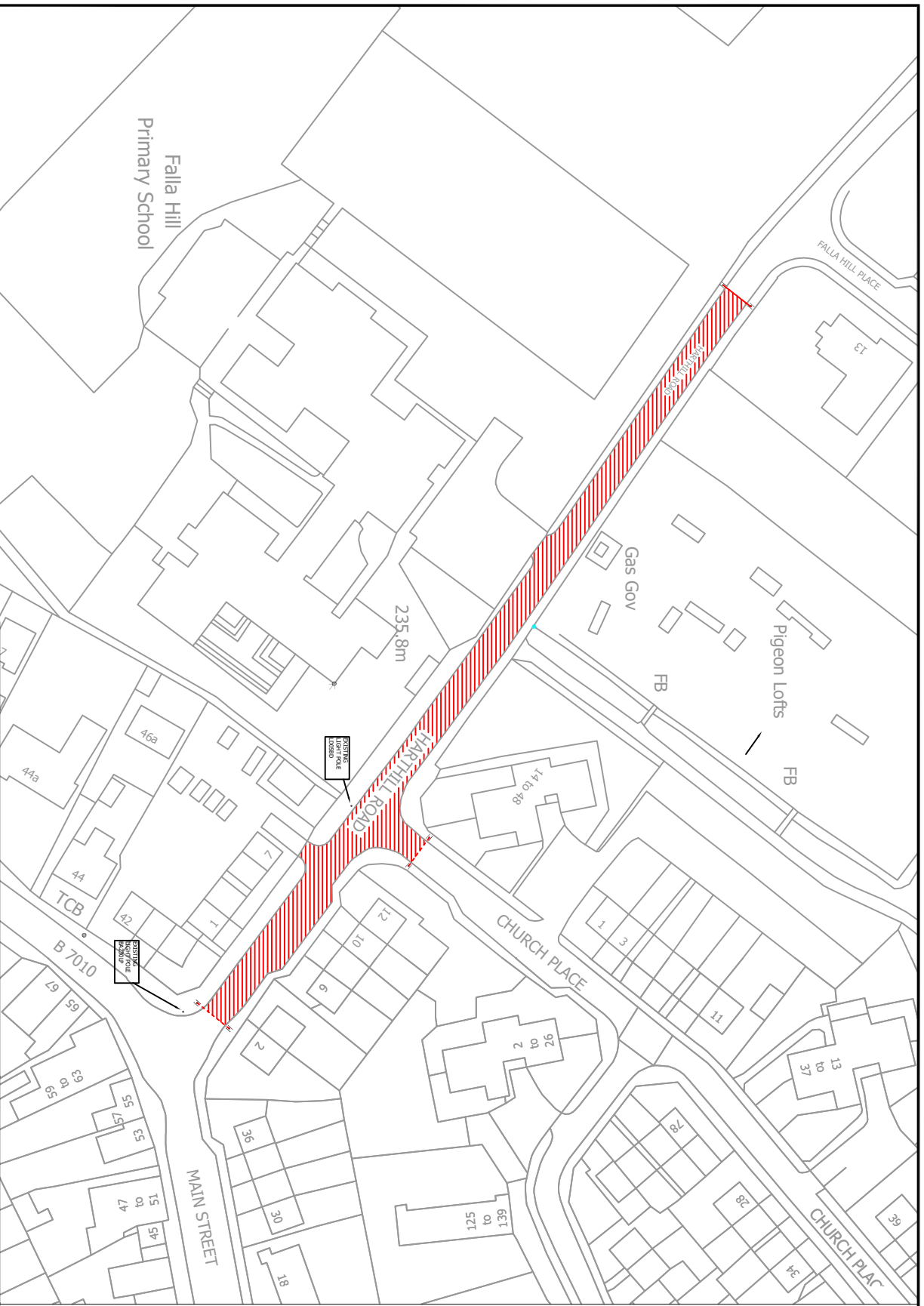
WEST LOTHIAN COUNCIL
OPERATIONAL SERVICES

ROADS & TRANSPORTATION MANAGER
WHITEHILL SERVICE CENTRE
BATHGATE EH48 2EP
TEL 01506 282351

TRANSPORTATION
ROAD SAFETY &
TRAFFIC MANAGEMENT

PROPOSED PART TIME 20MPH COVERSION TO PERMANENT 20MPH ZONE MAIN STREET (BETWEEN LANGTON RD AND MANSE CT) IN EAST CALDER

DATE:- **JUNE 2020**
SCALE:- **N. T. S.**
DRAWN BY:- **MKT**
CHECKED BY:- **SG**
Drg. No.:- **RSTM/01/W5/073.dwg**



DATA LABEL:- Public / Internal / Protect / Classified

Based upon the Ordnance Survey mapping with the permission of the Controller of Her Majesty's Stationery Office © Crown copyright. Unauthorized reproduction infringes Crown copyright and may lead to prosecution or civil proceedings.
Licence No.: 100037194

WEST LOTHIAN COUNCIL
OPERATIONAL SERVICES

ROADS & TRANSPORTATION MANAGER
WHITEHILL SERVICE CENTRE
WHITEHILL INDUSTRIAL ESTATE
BATHGATE EH48 2EP
TEL 01506 282351


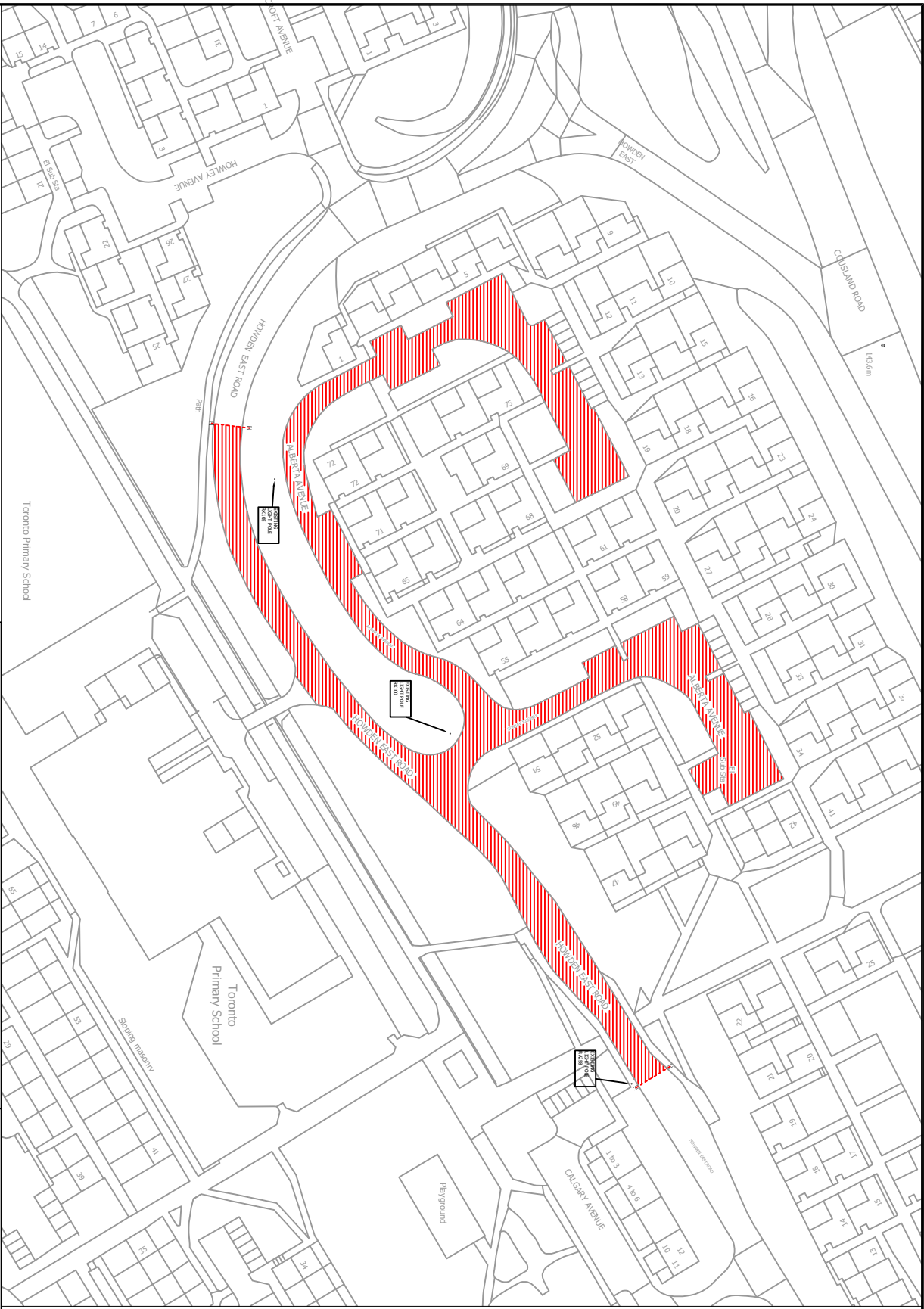
TRANSPORTATION
ROAD SAFETY &
TRAFFIC MANAGEMENT

PROPOSED PART TIME 20MPH COVERSION TO PERMANENT 20MPH ZONE HARTHILL ROAD (BETWEEN MAIN ST AND FALLAHILL PL) IN FAULDHOUSE

DATE:- JUNE 2020
SCALE:- N. T. S.

Drg. No.:- RSTM/01/W6/053.dwg

DRAWN BY:- MKT
CHECKED BY:- SG



DATA LABEL:- Public / Internal / Protect / Classified

Based upon the Ordnance Survey mapping with the permission of the Controller of Her Majesty's Stationery Office © Crown copyright. Unauthorized reproduction infringes Crown copyright and may lead to prosecution or civil proceedings.
 Licence No.: 100037194

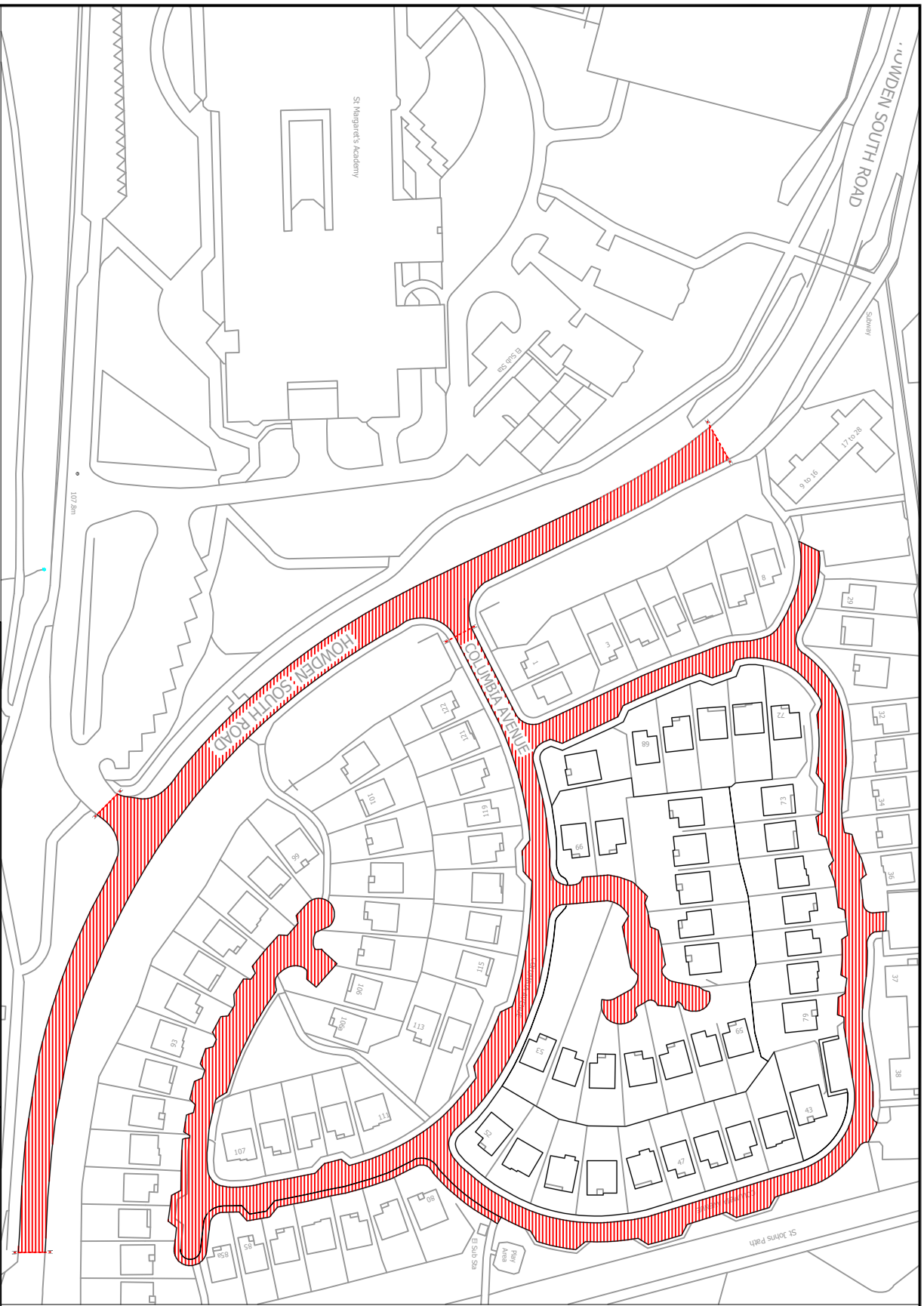
WEST LOTHIAN COUNCIL
OPERATIONAL SERVICES

ROADS & TRANSPORTATION MANAGER
 WHITEHILL SERVICE CENTRE
 BATHGATE EH48 2EP
 TEL 01506 282351

TRANSPORTATION
 ROAD SAFETY &
 TRAFFIC MANAGEMENT

PROPOSED PART TIME 20MPH COVERSION TO PERMANENT 20MPH ZONE HOWDEN EAST ROAD (JUNCTION ALBERTA AVENUE) IN HOWDEN

DATE:- JUNE 2020
SCALE:- N. T. S.
DRAWN BY:- MKT
CHECKED BY:- SG
Dwg. No.:- RSTM/01/W4/061.dwg



Legend

-  Proposed permanent 20MPH zone
-  Permanent 20mph signage location

DATA LABEL:- Public / Internal / Protect / Classified

Based upon the Ordnance Survey mapping with the permission of the Controller of Her Majesty's Stationery Office © Crown copyright. Unauthorized reproduction infringes Crown copyright and may lead to prosecution or civil proceedings.
 Licence No.: 100037194

WEST LOTHIAN COUNCIL
OPERATIONAL SERVICES

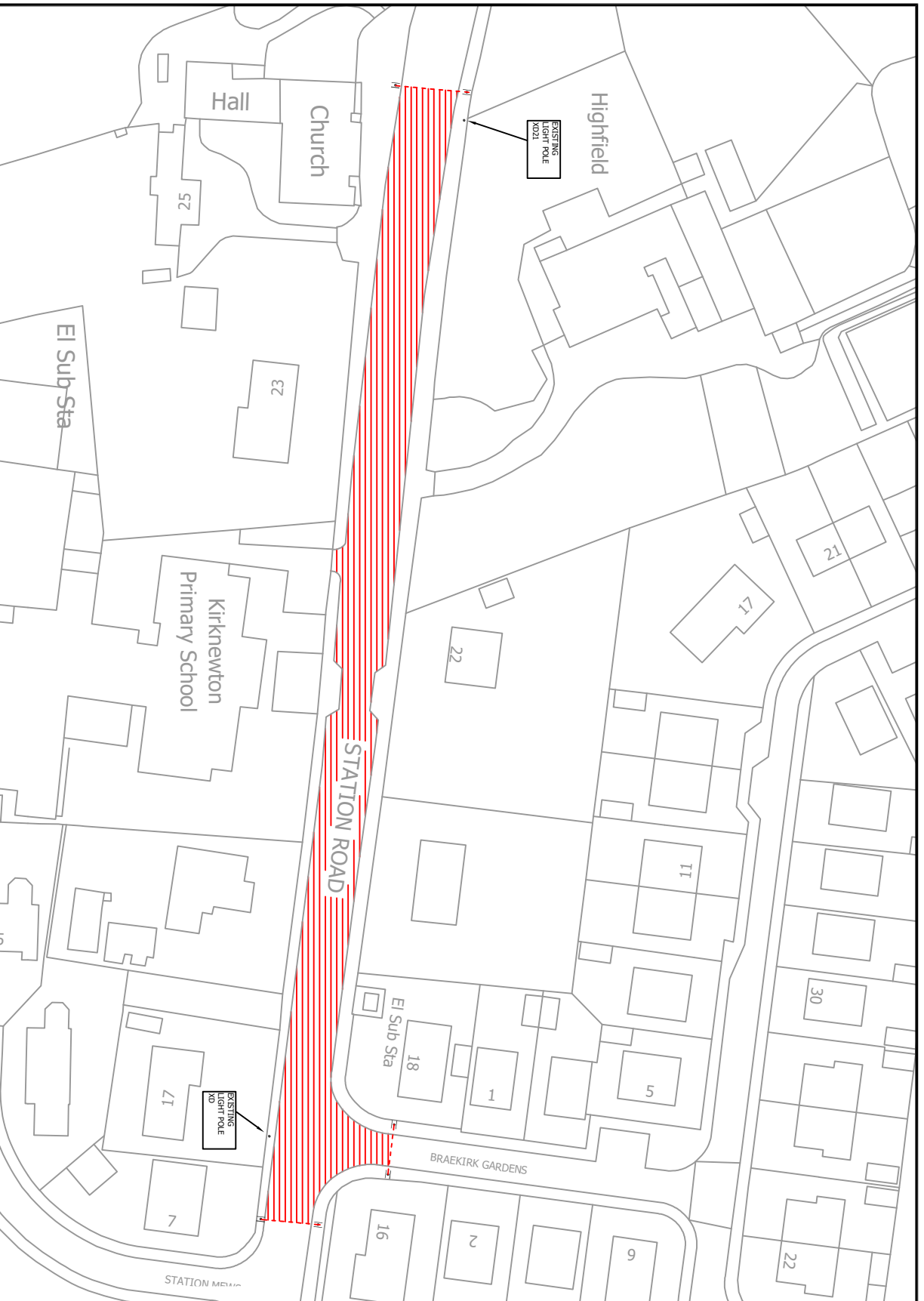
ROADS & TRANSPORTATION MANAGER
 WHITEHILL SERVICE CENTRE
 WHITEHILL INDUSTRIAL ESTATE
 BATHGATE EH48 2EP
 TEL 01506 282351

TRANSPORTATION
 ROAD SAFETY &
 TRAFFIC MANAGEMENT

PROPOSED PART TIME 20MPH CONVERSION TO PERMANENT 20MPH ZONE HOWDEN SOUTH ROAD (JUNCTION COLUMBIA AVENUE) IN HOWDEN

DATE:- JUNE 2020
SCALE:- N. T. S.
DRG. No.:- RSTM/01/W4/063.dwg

DRAWN BY:- MKT
CHECKED BY:- SG



DATA LABEL:- Public / Internal / Protect / Classified

Based upon the Ordnance Survey mapping with the permission of the Controller of Her Majesty's Stationery Office © Crown copyright. Unauthorized reproduction infringes Crown copyright and may lead to prosecution or civil proceedings.
 Licence No.: 100037194

WEST LOTHIAN COUNCIL
OPERATIONAL SERVICES

ROADS & TRANSPORTATION MANAGER
 WHITEHILL SERVICE CENTRE
 WHITEHILL INDUSTRIAL ESTATE
 BATHGATE EH48 2EP
 TEL 01506 282351

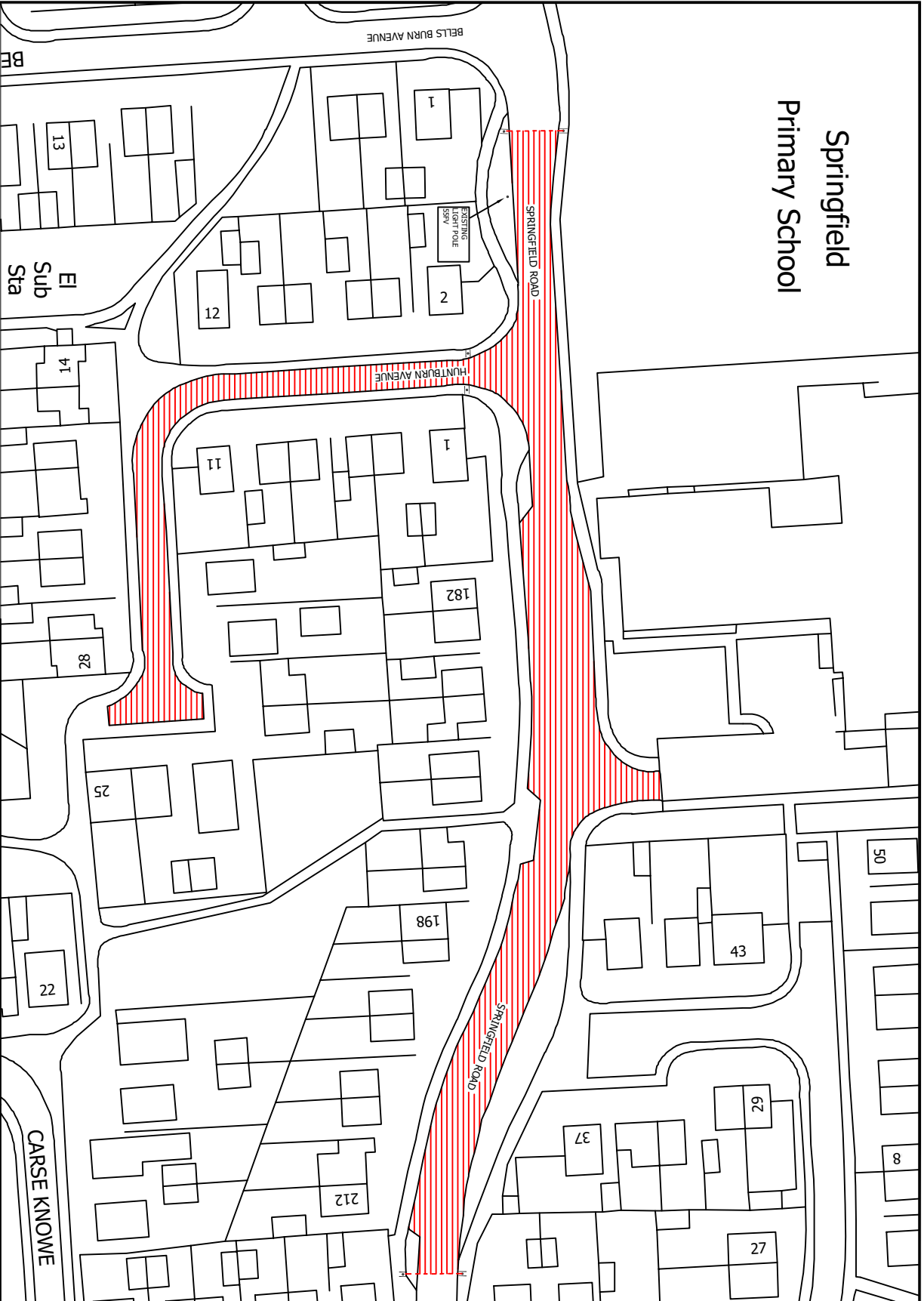
TRANSPORTATION
 ROAD SAFETY &
 TRAFFIC MANAGEMENT

PROPOSED PART TIME 20MPH COVERSION TO PERMANENT 20MPH ZONE STATION ROAD (JUNCTION BRAEKIRK GARDENS) IN KIRKNEWTON

DATE:- JUNE 2020
SCALE:- N. T. S.
DRG. No.:- RSTM/01/W5/074.dwg

DRAWN BY:- MKT
CHECKED BY:- SG

Springfield Primary School



- Legend**
-  Proposed permanent 20MPH zone
 -  Permanent 20mph signage location

DATA LABEL:- Public / Internal / Protect / Classified

Based upon the Ordnance Survey mapping with the permission of the Controller of Her Majesty's Stationary Office © Crown copyright. Unauthorized reproduction infringes Crown copyright and may lead to prosecution or civil proceedings.
Licence No.: 100037194

WEST LOTHIAN COUNCIL
OPERATIONAL SERVICES

ROADS & TRANSPORTATION MANAGER
WHITEHILL SERVICE CENTRE
WHITEHILL INDUSTRIAL EST/ATE
BATHGATE EH48 2EP
TEL 01506 282351

TRANSPORTATION
ROAD SAFETY &
TRAFFIC MANAGEMENT

PROPOSED PART TIME 20MPH COVERSION TO PERMANENT
20MPH ZONE SPRINGFIELD ROAD
(JUNCTION HUNTBURN AVENUE) IN LINLITHGOW

DATE:- **JUNE 2020**
SCALE:- **N. T. S.**
DRAWN BY:- **MKT**
CHECKED BY:- **SG**
Drg. No.:- **RSTM/01/W1/076.dwg**





- Legend**
-  Proposed permanent 20MPH Zone
 -  Permanent 20mph signage location

DATA LABEL:- Public / Internal / Protect / Classified

Based upon the Ordnance Survey mapping with the permission of the Controller of Her Majesty's Stationery Office © Crown copyright. Unauthorized reproduction infringes Crown copyright and may lead to prosecution or civil proceedings.
 Licence No.: 100037194

WEST LOTHIAN COUNCIL
OPERATIONAL SERVICES

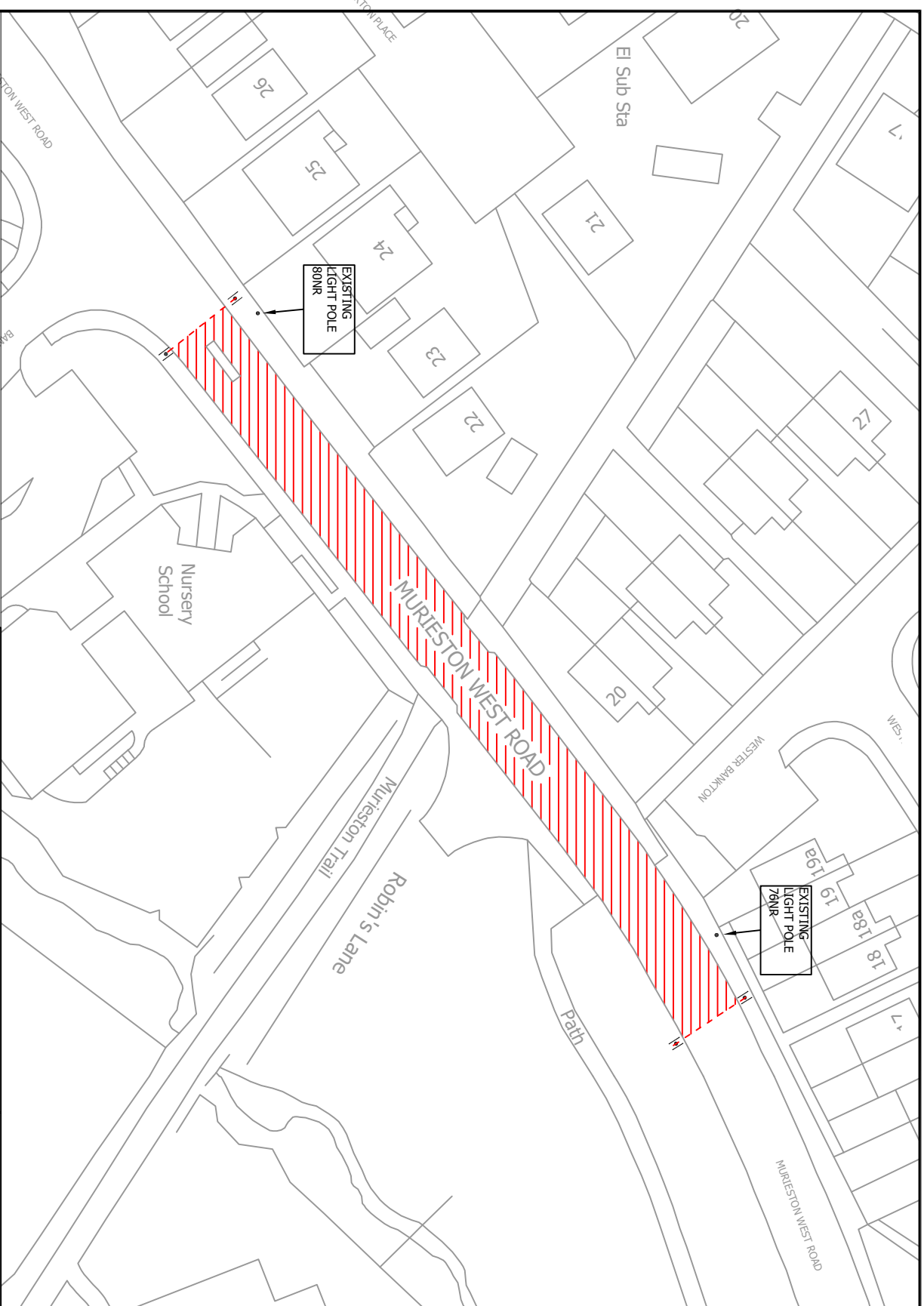
ROADS & TRANSPORTATION MANAGER
 WHITEHILL SERVICE CENTRE
 WHITEHILL INDUSTRIAL ESTATE
 BATHGATE EH48 2EP
 TEL 01506 282351

TRANSPORTATION
 ROAD SAFETY &
 TRAFFIC MANAGEMENT

PROPOSED PART TIME 20MPH COVERSION TO PERMANENT 20MPH ZONE WHITBURN ROAD (LOCHSHOT BURN BRIG - KIRK LN) IN LIVINGSTON VILLAGE

DATE:- **JUNE 2020**
 SCALE:- **N. T. S.**
 Drg. No.:- **RSTM/01/W/3/031.dwg**

DRAWN BY:- **MKT**
 CHECKED BY:- **SG**



DATA LABEL:- Public / Internal / Protect / Classified

Based upon the Ordnance Survey mapping with the permission of the Controller of Her Majesty's Stationery Office © Crown copyright. Unauthorized reproduction infringes Crown copyright and may lead to prosecution or civil proceedings.
Licence No.: 100037194

WEST LOTHIAN COUNCIL
OPERATIONAL SERVICES

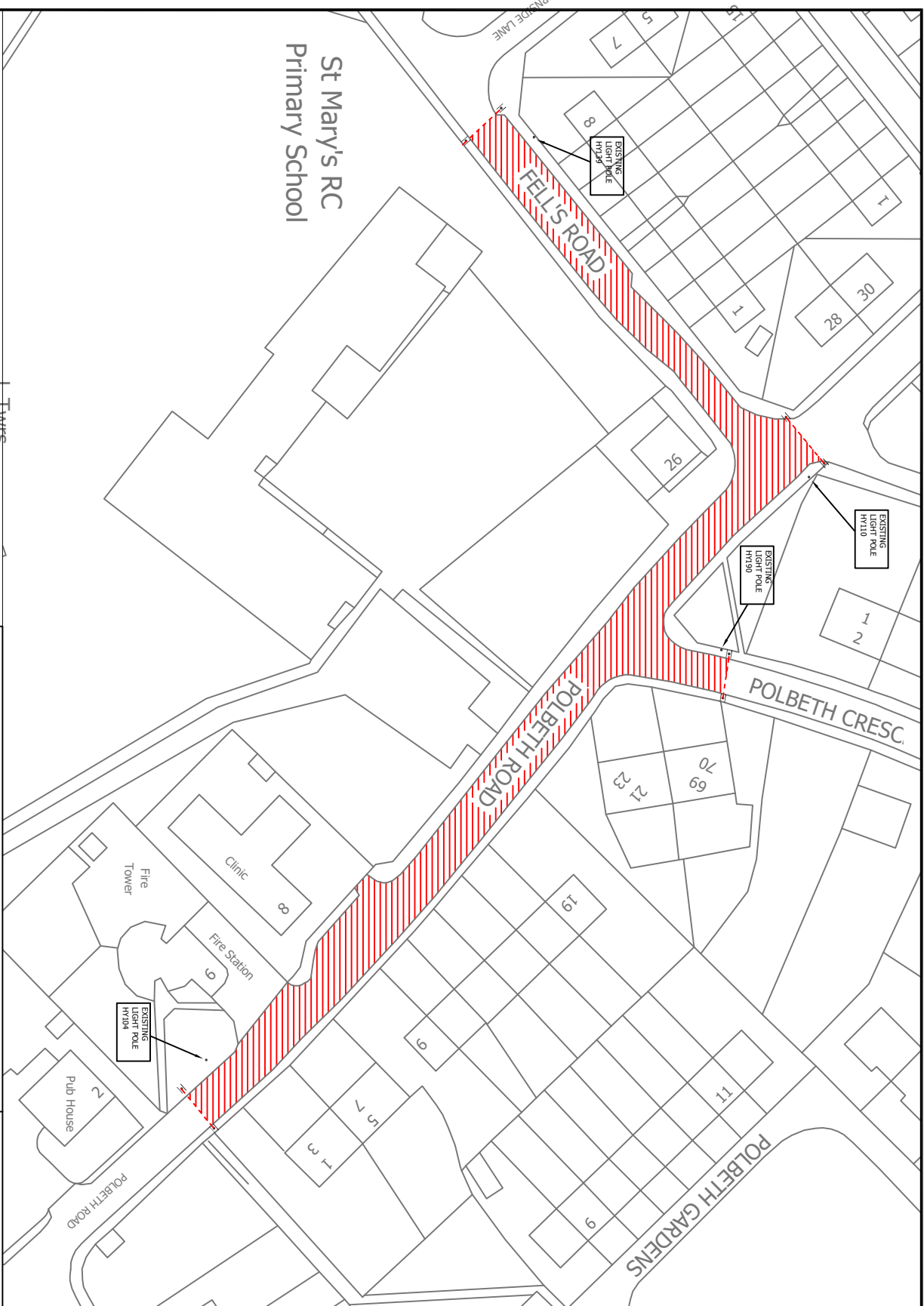
ROADS & TRANSPORTATION MANAGER
WHITEHILL SERVICE CENTRE
WHITEHILL INDUSTRIAL ESTATE
BATHGATE EH48 2EP
TEL 01506 282351

TRANSPORTATION
ROAD SAFETY &
TRAFFIC MANAGEMENT

PROPOSED PART TIME 20MPH COVERSION TO PERMANENT
20MPH ZONE MURIESTON WEST ROAD
(OPPOSITE OF VETERINARY) IN LIVINGSTON SOUTH

DATE:- **JUNE 2020** DRAWN BY:- **MKT**
SCALE:- **N. T. S.** CHECKED BY:- **SG**
Drg. No.:- **RSTM/01/W4/062.dwg**





- Legend**
-  Proposed permanent 20MPH Zone
 -  Permanent 20mph signage location

St Mary's RC
Primary School

DATA LABEL:- Public / Internal / Protect / Classified

Based upon the Ordnance Survey mapping with the permission of the Controller of Her Majesty's Stationery Office © Crown copyright. Unauthorized reproduction infringes Crown copyright and may lead to prosecution or civil proceedings.
Licence No.: 100037194

WEST LOTHIAN COUNCIL
OPERATIONAL SERVICES

ROADS & TRANSPORTATION MANAGER
WHITEHILL SERVICE CENTRE
WHITEHILL INDUSTRIAL ESTATE
BATHGATE EH48 2EP
TEL 01506 282351

TRANSPORTATION
ROAD SAFETY &
TRAFFIC MANAGEMENT

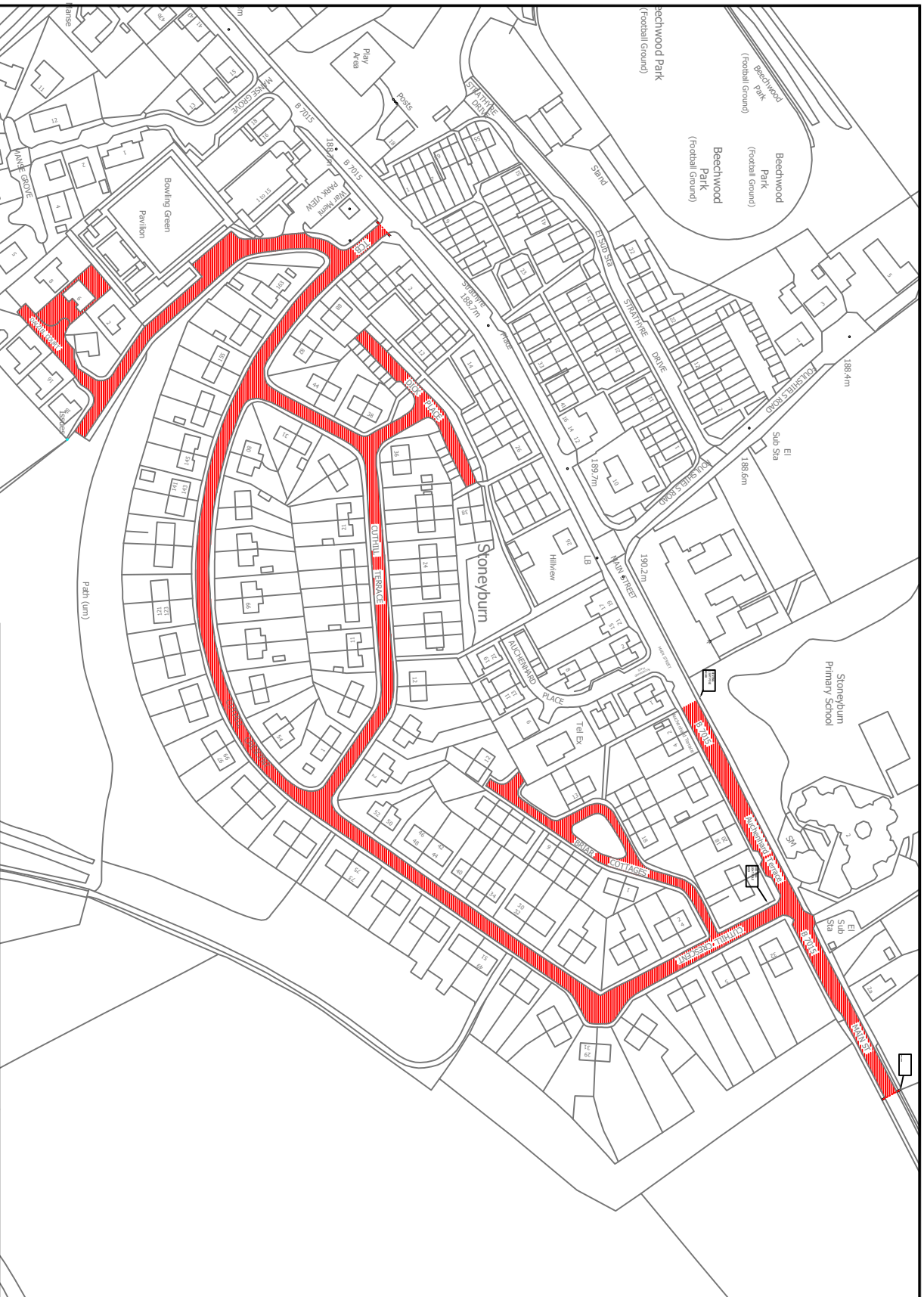
PROPOSED PART TIME 20MPH COVERSION TO PERMANENT 20MPH ZONE POLBETH ROAD (FELLS ROAD - FIRE STATION) IN POLBETH

DATE:- **JUNE 2020**
SCALE:- **N. T. S.**

DRAWN BY:- **MKT**
CHECKED BY:- **SG**

Drg. No.:- **RSTM/01/W6/054.dwg**





DATA LABEL:- Public / Internal / Protect / Classified

Based upon the Ordnance Survey mapping with the permission of the Controller of Her Majesty's Stationery Office © Crown copyright. Unauthorized reproduction infringes Crown copyright and may lead to prosecution or civil proceedings.
Licence No.: 100037194

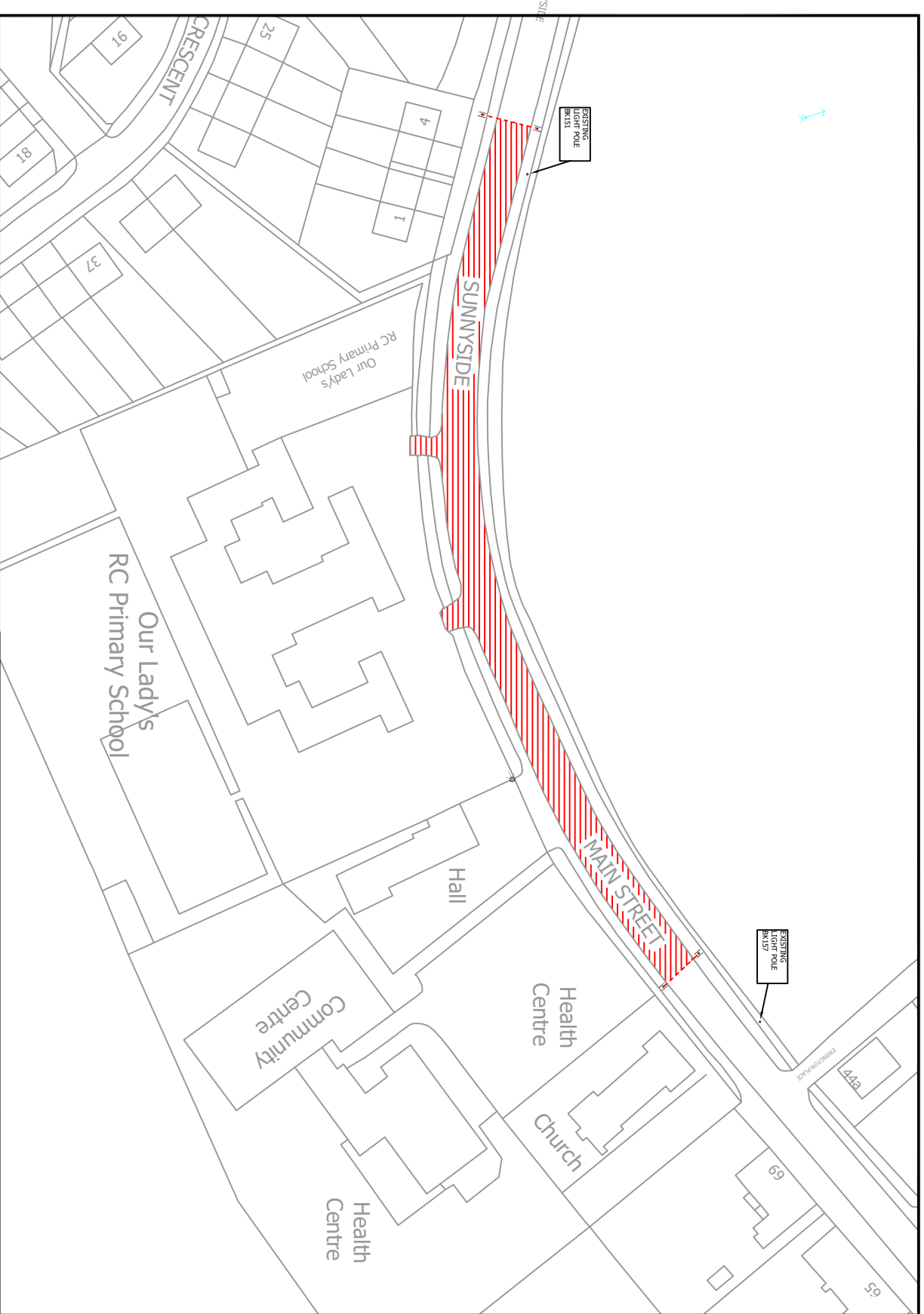
WEST LOTHIAN COUNCIL
OPERATIONAL SERVICES

ROADS & TRANSPORTATION MANAGER
WHITEHILL SERVICE CENTRE
WHITEHILL INDUSTRIAL ESTATE
BATHGATE EH48 2EP
TEL 01506 282351

TRANSPORTATION
ROAD SAFETY &
TRAFFIC MANAGEMENT

PROPOSED PART TIME 20MPH COVERSION TO PERMANENT 20MPH ZONE MAIN STREET (JUNCTION CUTHILL CRESCENT) IN STONEYBURN

DATE:- **JUNE 2020**
SCALE:- **N. T. S.**
DRAWN BY:- **MKT**
CHECKED BY:- **SG**
Drg. No.:- **RSTM/01/W6/055.dwg**



- Legend**
-  Proposed permanent 20MPH zone
 -  Permanent 20mph signage location

DATA LABEL:- Public / Internal / Protect / Classified

Based upon the Ordnance Survey mapping with the permission of the Controller of Her Majesty's Stationary Office © Crown copyright. Unauthorized reproduction infringes Crown copyright and may lead to prosecution or civil proceedings.
 Licence No.: 100037194

WEST LOTHIAN COUNCIL
OPERATIONAL SERVICES

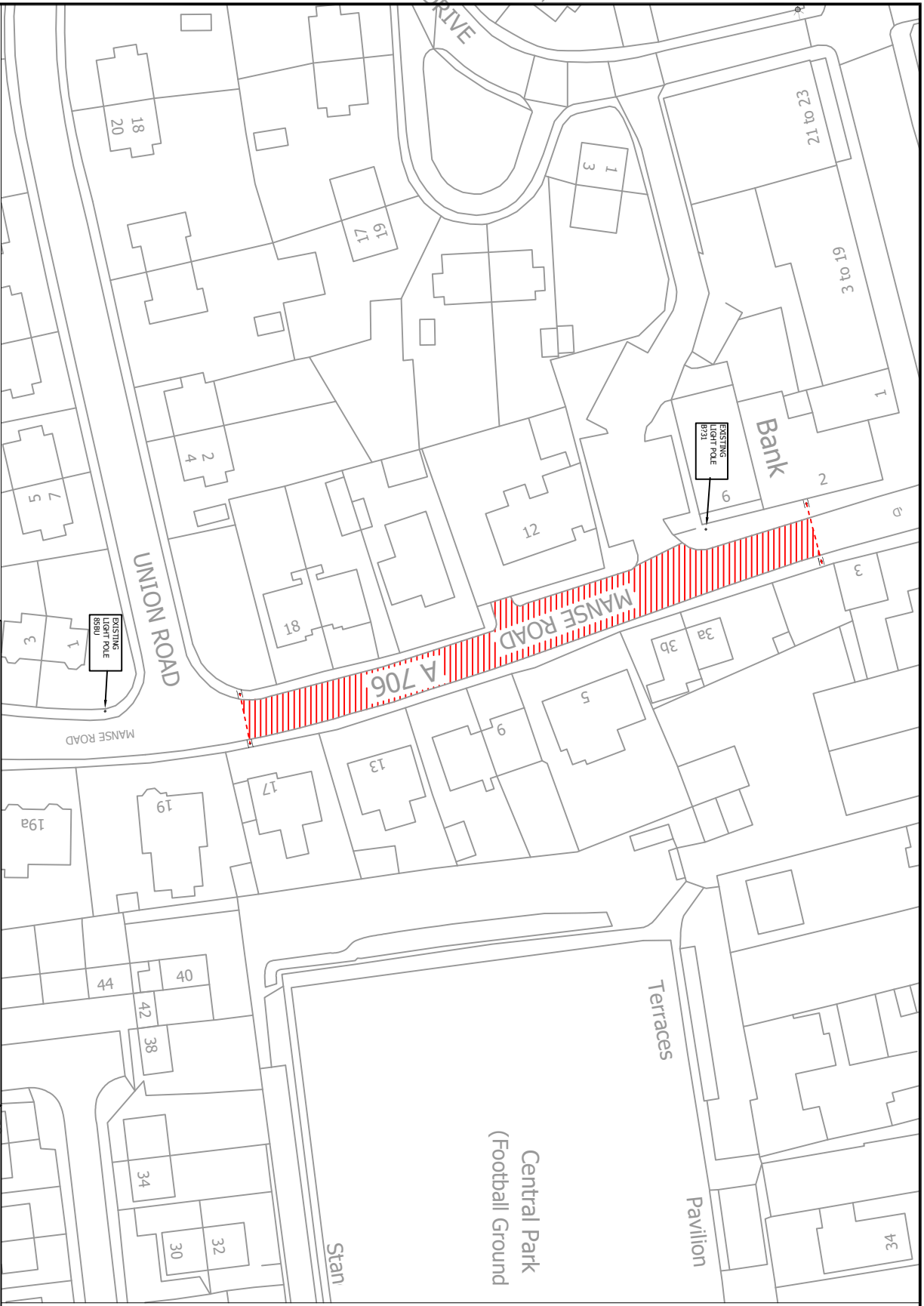
ROADS & TRANSPORTATION MANAGER
 WHITEHILL SERVICE CENTRE
 WHITEHILL INDUSTRIAL ESTATE
 BATHGATE EH48 2EP
 TEL: 01506 282351

TRANSPORTATION
 ROAD SAFETY &
 TRAFFIC MANAGEMENT

PROPOSED PART TIME 20MPH COVERSION TO PERMANENT 20MPH ZONE MAIN STREET (AT WEST SIDE OF PRIMARY SCHOOL) IN STONEYBURN

DATE:- JUNE 2020
SCALE:- N. T. S.
DRG. No.:- RSTM/01/W6/056.dwg

DRAWN BY:- MKT
CHECKED BY:- SG



DATA LABEL:- Public / Internal / Protect / Classified

Based upon the Ordnance Survey mapping with the permission of the Controller of Her Majesty's Stationery Office © Crown copyright. Unauthorized reproduction infringes Crown copyright and may lead to prosecution or civil proceedings.
Licence No.: 100037194

WEST LOTHIAN COUNCIL
OPERATIONAL SERVICES

ROADS & TRANSPORTATION MANAGER
WHITEHILL SERVICE CENTRE
WHITEHILL INDUSTRIAL ESTATE
BATHGATE EH48 2EP
TEL 01506 282351

TRANSPORTATION
ROAD SAFETY &
TRAFFIC MANAGEMENT

PROPOSED PART TIME 20MPH COVERSION TO PERMANENT 20MPH ZONE MANSE ROAD
(No 3 to 18) IN WHITEBURN

DATE:- **JUNE 2020**
SCALE:- **N. T. S.**
Dwg. No.:- **RSTM/01/W7/039.dwg**

DRAWN BY:- **MKT**
CHECKED BY:- **SG**

Legend

-  Proposed permanent 20MPH zone
-  Permanent 20mph signage location