




© Ashworth Maps and Interpretation Ltd 2011.
 Reproduced by permission of Ordnance Survey on behalf of HMSO.
 © Crown copyright and database right 2011. All rights reserved.
 Ordnance Survey Licence number 100037194.

-  Route to Civic Centre from M8
-  Parking
-  A road / Dual carriageway
-  Other road / Dual carriageway
-  Pedestrian / cycle path
-  Recommended walking route
-  Parking restrictions
-  Selected bus stop
-  Built-up area
-  Parkland

The Centre