




Plan 1: Core Paths Plan Map

-  Core paths
-  Other paths
-  District boundary

The network of "other" paths is a mixture of asserted and vindicated rights of way, established and signposted paths, some rural roadside pavements and some quiet roads. Quiet roads should be used with great caution, as they can be busy at times. Generally, claimed rights of way have been omitted but the inclusion or omission of a path on this map does not affect its legal status. Although the core paths are marked accurately these "other" paths are more indicative.

