

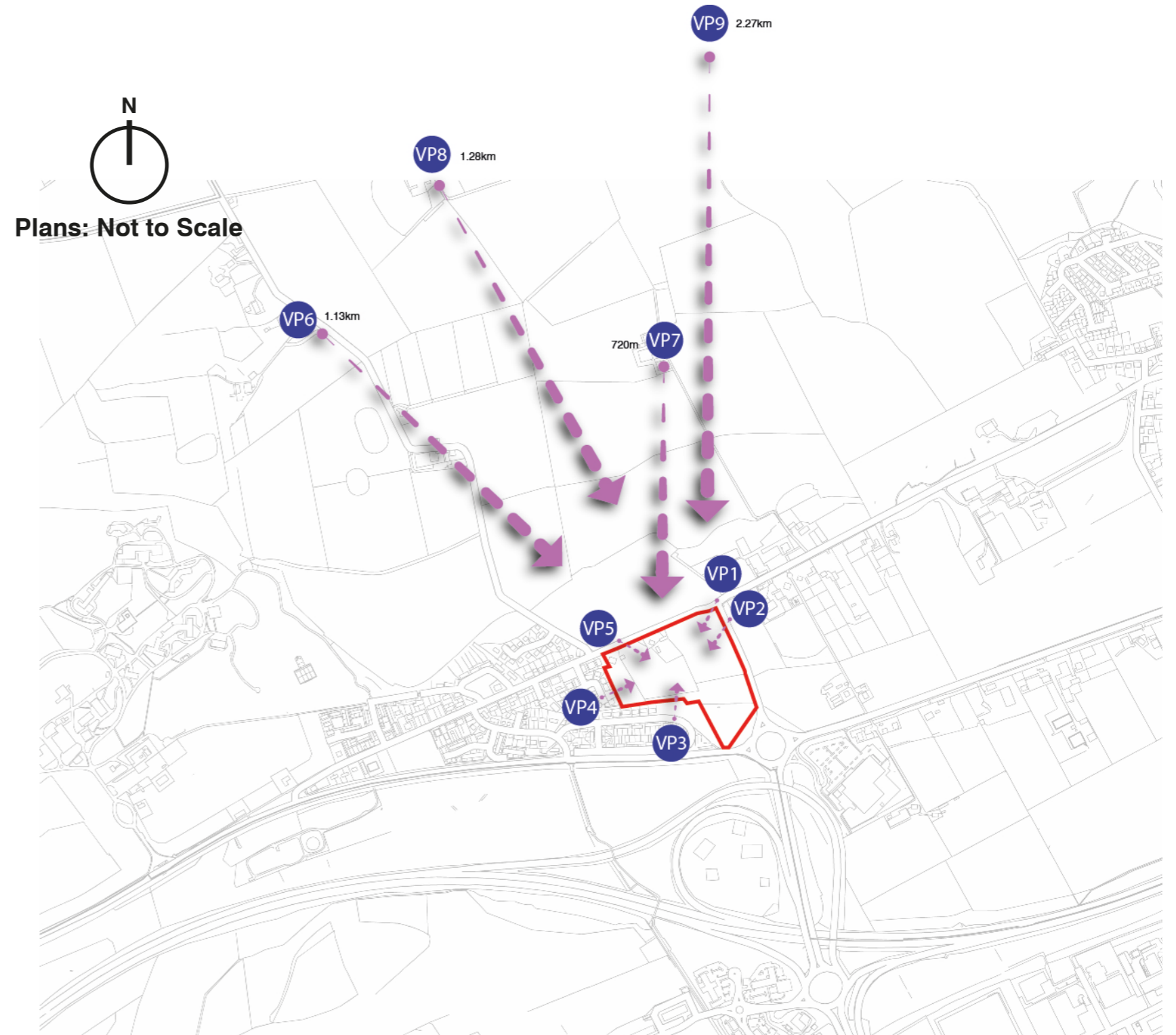
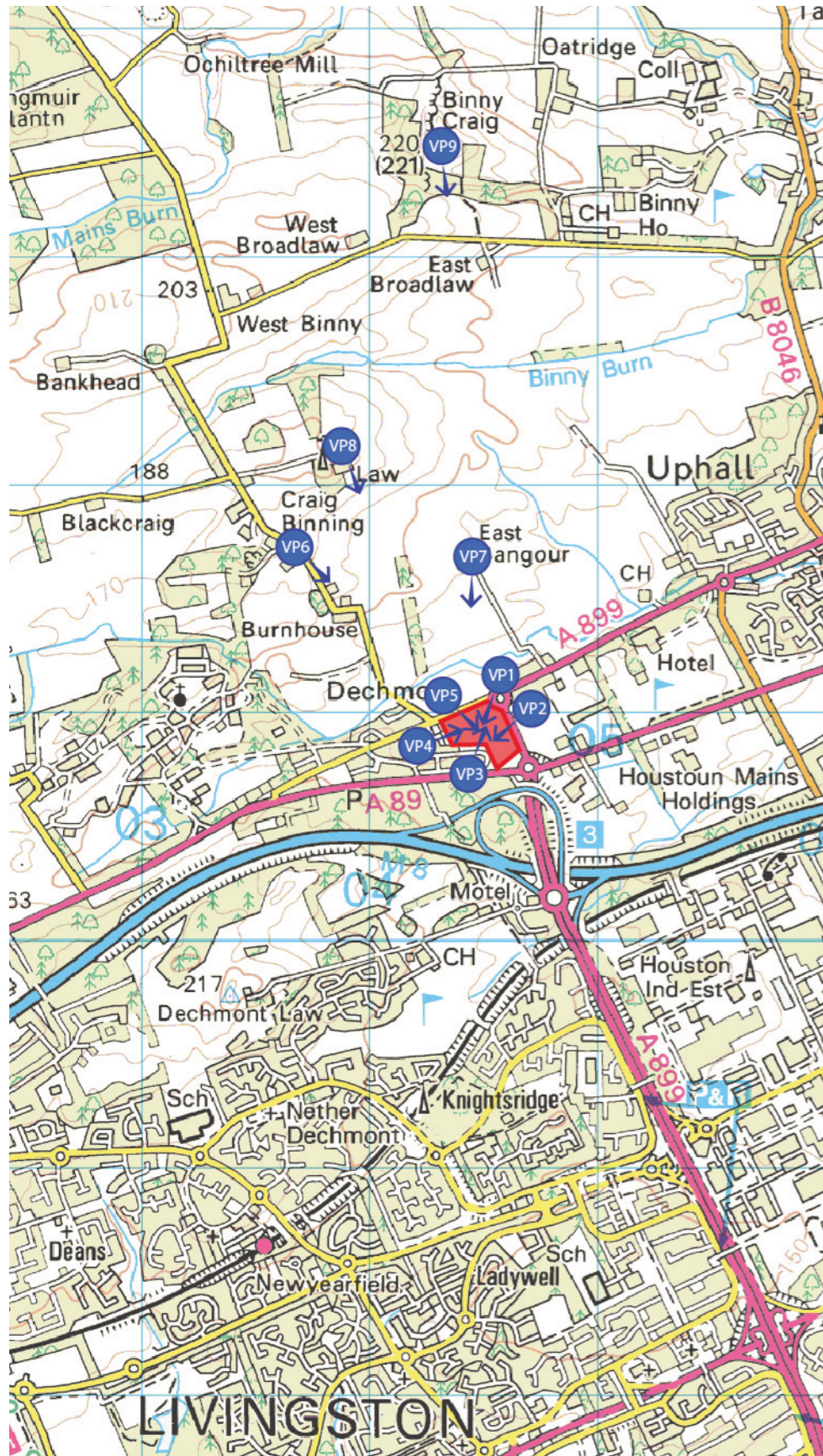
Application for Planning Permission
Supporting Information

Figures - Folder 4

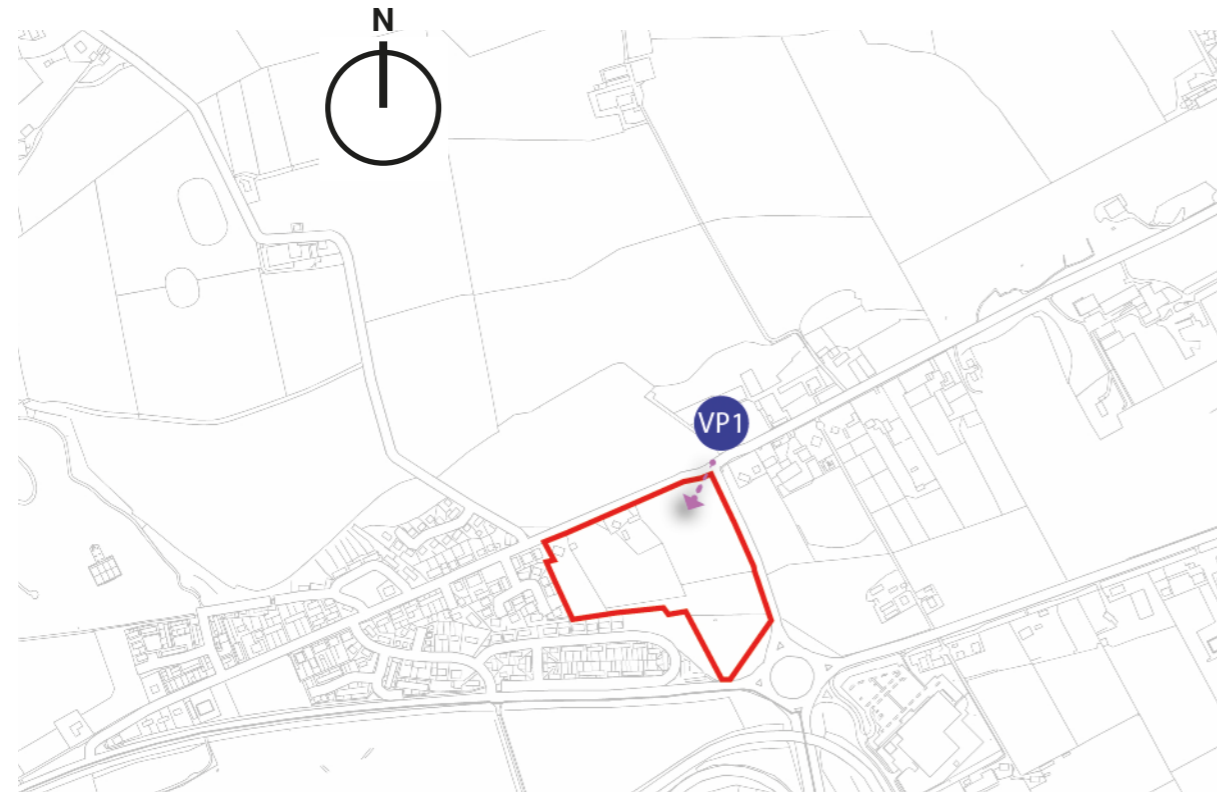
Figures 8 - 9



Clarendon Planning and Development Ltd
Exchange Place 2, 5 Semple Street, Edinburgh, EH3 8BL



**Figure 8: Photo Viewpoint
Location Plan**



VP1 **Figure 9: Photo Viewpoint 1**
Junction of Main Street and A899



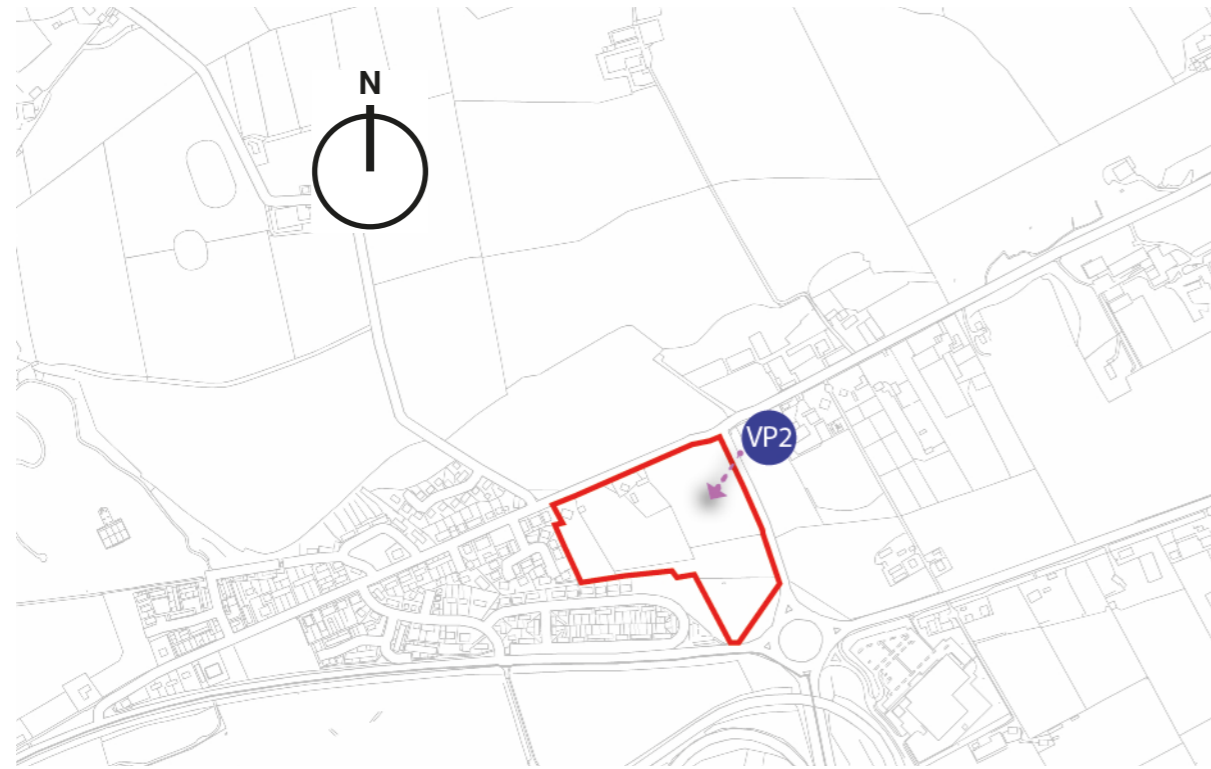
Application for Planning Permission
Supporting Information

Figures - Folder 5

Figures 10 - 12



Clarendon Planning and Development Ltd
Exchange Place 2, 5 Semple Street, Edinburgh, EH3 8BL



VP2 **Figure 10: Photo Viewpoint 2**
A899 Southbound

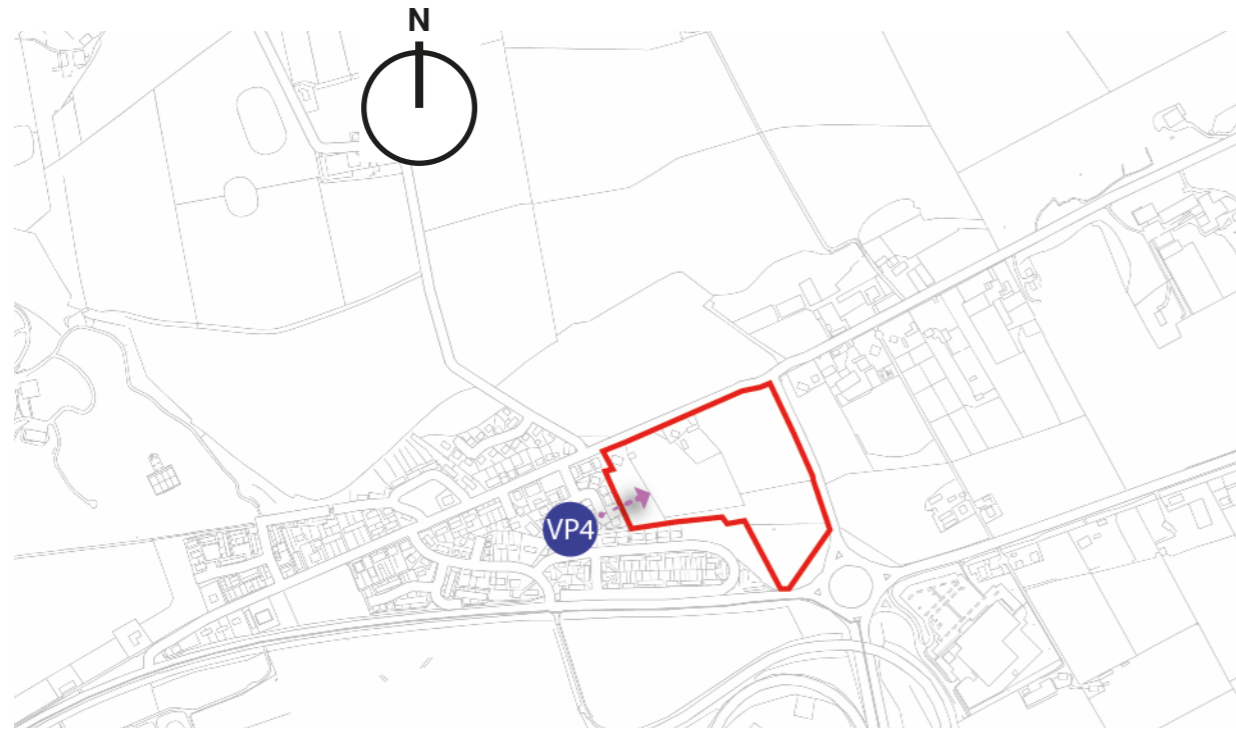
Proposed Development Site





VP3 **Figure 11: Photo Viewpoint 3**
Craiglaw Residential





VP4 **Figure 12: Photo Viewpoint 4**
Badger Wood Residential

