

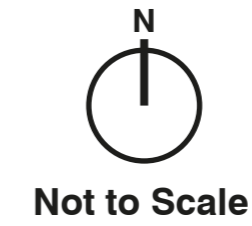
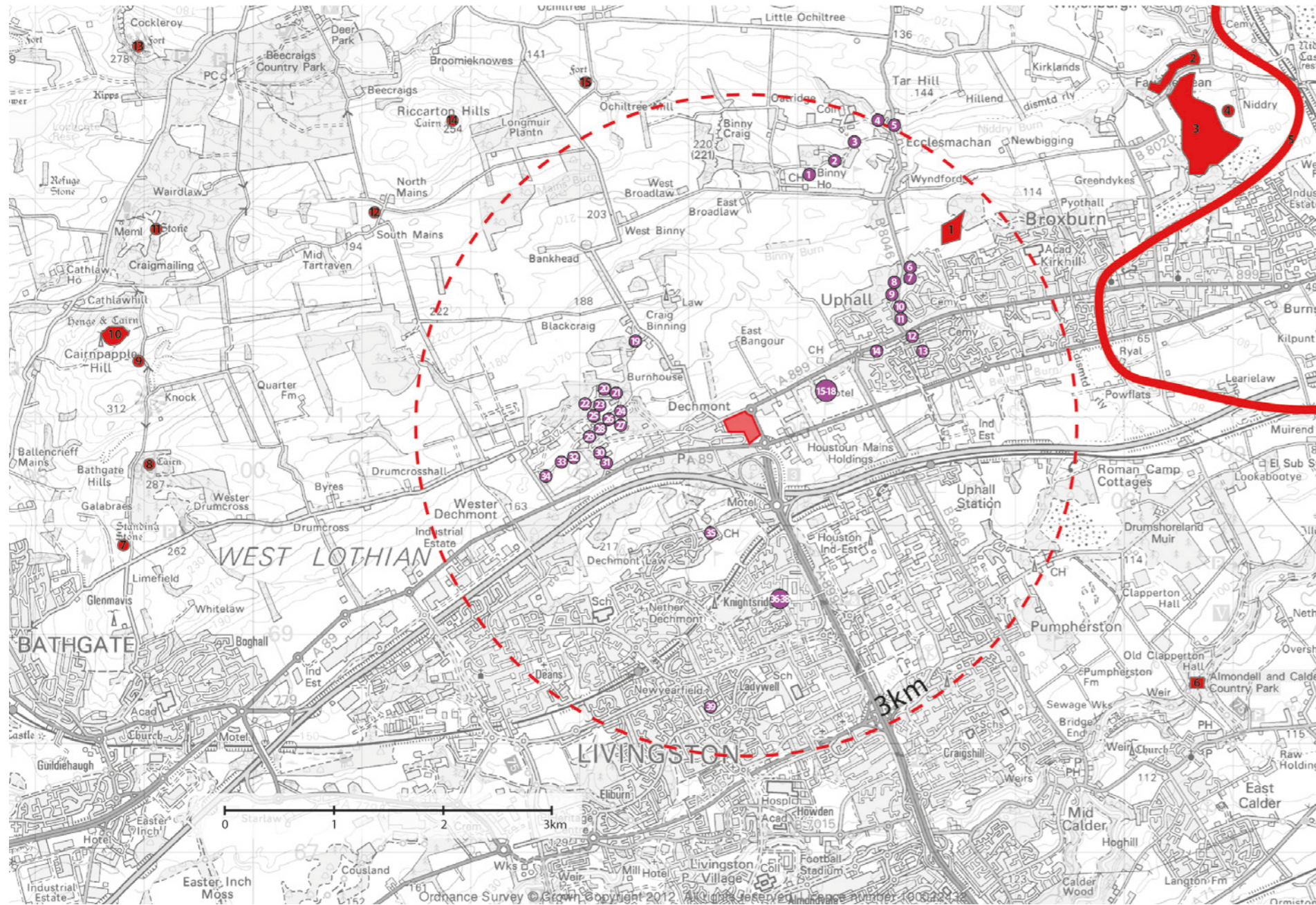
Application for Planning Permission
Supporting Information

Figures - Folder 2

Figures 4 - 5



Clarendon Planning and Development Ltd
Exchange Place 2, 5 Sempie Street, Edinburgh, EH3 8BL



Key:

- 1 Scheduled Monuments
- 2 Listed Buildings
- Site

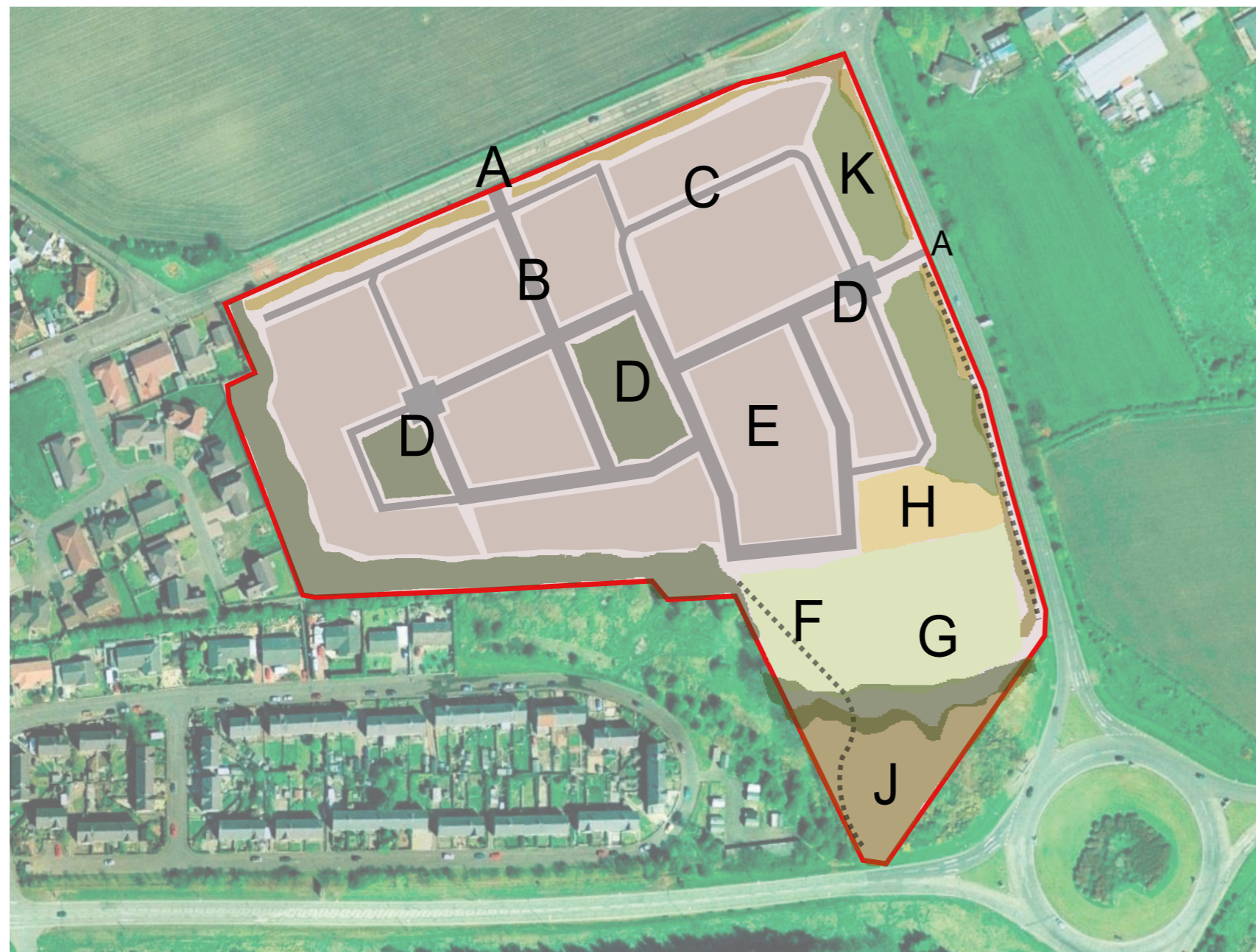
Scheduled Monuments

1. Carledubs Unenclosed Settlement
2. Faucheldean Shale Bing, Winchburgh
3. Greedykes Shale Bing, Broxburn
4. Niddry Farm Enclosure
5. Union Canal - River Almond to River Avon
6. Almondell Footbridge & Aqueduct
7. Gala Braes Standing Stone
8. Raven Craig Cairn
9. Windywa's Silvermine
10. Cairnpapple Hill
11. Craigmailing Cross Slab
12. South Mains Homestead
13. Cockleroy Fort
14. Broomy Knowes Cairn
15. Peace Knowe Fort

Listed Buildings

1. Thomson of Binny, Mausoleum Binny Policies
2. Binny House and Doocot
3. Middle East Lodge, Binny Policies
4. Smiddy Cottage
5. Ecclesmachan Kirk (St. Machan's)
6. 47 Ecclesmachan Road, Upper Hall
7. Uphall Old Manse
8. Uphall Kirk
9. 25, 27 & 29 Ecclesmachan Road, Uphall
10. 28 & 30 Ecclesmachan Road, Uphall
11. Crossgreen Farm, 26 Ecclesmachan Road, Uphall
12. Oatridge Hotel, East Main Street
13. Middleton Hall
14. 41 West Main Street, Uphall
- 15-18. Houston House
19. Craigbinning House
- 20-34. Bangour Village Hospital
35. Knightsridge House
- 36-38. Moss Houses
39. Newyearfield Farmhouse & Steading

Figure 4: Landscape Designations



Not to Scale

Key:

- A Proposed access junctions
- B Principal residential street
- C Secondary residential lane
- D Square/Node
- E Development blocks
- F New foot/cycle path connection
- G Amenity open space
- H SUDS
- J Existing woodland
- K Proposed woodland

**Figure 5: Indicative Framework
Plan**


Application for Planning Permission
Supporting Information

Figures - Folder 3

Figures 6 - 7

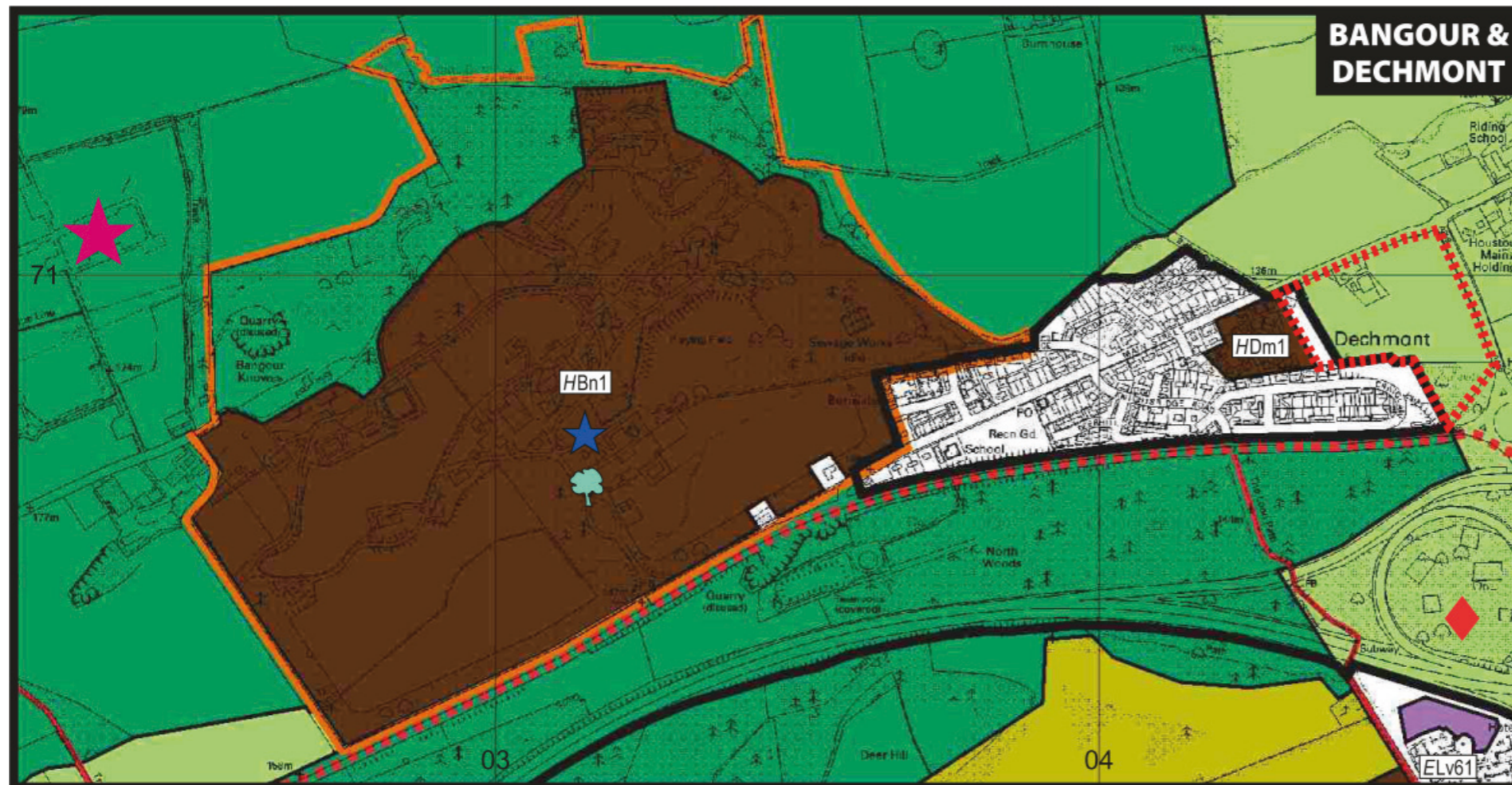


Clarendon Planning and Development Ltd
Exchange Place 2, 5 Semple Street, Edinburgh, EH3 8BL



Not to Scale

Figure 6: Indicative Layout Plan



Reference: West Lothian Local Plan: Map 5 from www.westlothian.gov.uk



Not to Scale

Key:

- | | | |
|--|---|------------|
| | TREE PRESERVATION ORDER | ENV14 |
| | AREA OF GREAT LANDSCAPE VALUE | ENV19 - 20 |
| | COUNTRYSIDE BELT | ENV22 - 23 |
| | ASSERTED & VINDICATED RIGHTS OF WAY AND OTHER PATHS TO BE PROTECTED | ENV26 |
| | EXCEPTIONAL DEVELOPMENT CIRCUMSTANCES | ENV38 - 39 |
| | CONSERVATION AREA | HER17 - 20 |
| | EMPLOYMENT SITES | EM2 |
| | HOUSING ALLOCATION | HOU1 |
| | SETTLEMENT BOUNDARY | HOU2 |
| | SAFEGUARDED CYCLE ROUTE | TRAN9 - 10 |
| | LAND SAFEGUARDED FOR OPEN SPACE | COM2 |
| | EDUCATION / COMMUNITY SAFEGUARD | COM8(&1) |
| | SITE FOR M8 ART PROJECT | COM12 |

Figure 7: West Lothian Local Plan - Bangour and Dechmont Proposals Plan (2009)